



Cayman Islands
Government

Electoral Boundary Commission Report



2023

Page left blank intentionally

Table of Contents	Page
1. Establishment of the Electoral Boundary Commission	1
2. Appointment of the Commissioners.....	1
3. Mandate of the Commission.....	1
4. Procedure of the Commission.....	2
5. Treatment of the Commission’s Report.....	2
6. Work of the Previous Electoral Boundary Commissions.....	3
7. Factors Commission is Constitutionally Obligated to Consider.....	8
8. Population Considerations.....	9
9. Convening of the Commission.....	10
10. Method of Work.....	11
11. Initial Set of Public Hearings.....	12
12. Public Hearings on the Adjusted Constituency Boundaries.....	19
13. Approach Adopted by the Commission.....	21
14. Renaming the Constituencies.....	24
15. Recommendations of the 2015 Electoral Boundary Commission.....	25
16. Acknowledgements.....	26
Schedule A - Populations of Proposed 19 Constituencies.....	30
Schedule B - Electoral Constituency Boundaries - written specifications.....	34
Schedule C - Maps.....	60
Schedule D 1- Alternative Electoral Constituency Boundaries - Written specifications.....	82
Schedule D 2 – Alternative Maps.....	92

REPORT OF
THE CAYMAN ISLANDS ELECTORAL BOUNDARY COMMISSION
2023

1. Establishment of the Electoral Boundary Commission

The Electoral Boundary Commission (EBC) was established pursuant to section 88 of The Cayman Islands Constitution Order 2009. It consists of a chairman, who is appointed by the Governor, acting in his discretion; one member appointed by the Governor, acting in accordance with the advice of the Premier and one member appointed by the Governor, acting in accordance with the advice of the Leader of the Opposition.

2. Appointment of the Commissioners

The following persons were appointed by the Governor, His Excellency Mr. Martyn Roper OBE, under the provisions of The Cayman Islands Constitution Order 2009, to constitute the EBC for the Cayman Islands:

- Dr. Lisa Handley, to be Chairman.
- Dr. Steve McField, Member (appointed on the advice of the Leader of the Government, the Premier); and
- Ms. Adriannie E. Webb, Member (appointed on the advice of the Leader of the Opposition).

3. Mandate of the Commission

The EBC was established to review the electoral district boundaries in accordance with The Cayman Islands Constitution Order 2009 requiring that Commissions “shall be appointed not later than eight years after the last Commission submitted its report under section 89.” The previous Electoral Boundaries Commission submitted its report to the Governor and Parliament in August of 2015. As a consequence, a newly constituted Commission is required to be appointed no later than August 2023.

According to Section 89 (1) of the Constitution, the EBC is tasked with reviewing the boundaries of the electoral districts into which the Cayman Islands are divided, taking into account the changes or proposed changes, if any, in the number of electoral districts or the number of elected members of Parliament. As soon as practicable after its appointment, the EBC is to submit a report to the Governor and Parliament with its recommendations for any changes in the number and boundaries of the electoral districts.

4. Procedure of the Commission

Under section 88 of the Constitution, in subsections (6) to (9), the Commission has the under-mentioned authority:

- The Commission may regulate its own procedure and, with the consent of the Governor, confer powers and impose duties on any public officer or on any authority of the Government for the purpose of its functions.
- For the discharge of its functions, the Commission shall invite views from members of the public and may seek such advice as it considers appropriate.
- The Commission may act notwithstanding any vacancy in its membership (including any vacancy not filled when appointments of members are first made) and its proceedings shall be valid even though some person who was not entitled so to do took part in them, but any decision of the Commission shall require the concurrence of not less than two members of the Commission.
- In the exercise of its functions under the Constitution, the Commission shall not be subject to the direction or control of any other person or authority.

5. Treatment of the Commission's Report

In accordance with section 89 (1) of the Constitution, the Commissioners are to submit a report to the Governor and to Parliament containing their recommendations. After the report is submitted, the Premier is required by section 89 (3) to lay before Parliament for its approval the

draft of an order by the Governor for giving effect, with or without modification, to the recommendations contained in the EBC report.

If any foregoing draft order would give effect to any such recommendations with modifications, the Premier is required to lay before Parliament the draft and a statement of the reasons for the modifications. In accordance with section 89 (5), if the motion for the approval of any draft order is rejected by Parliament or is withdrawn by leave of Parliament, an amended draft must be laid by the Premier before Parliament without undue delay.

If any draft order for these purposes is approved by resolution of Parliament, the Premier is required to submit it to the Governor who will make an order in terms of the draft. The order determining the boundaries of the electoral districts will come into force upon the next dissolution of Parliament after it is made.

6. Work of Previous Electoral Boundary Commissions

Electoral Boundary Commission of 2015: The EBC established in 2015 was tasked with drawing single member constituencies to replace the multimember districts then in place.¹ The adoption of single member constituencies meant that the Cayman Islands moved from a Block Voting electoral system to a First-Past-the-Post system that relied on single member constituencies and granted “one man, one vote” to all citizens voting in parliamentary elections.²

¹ Government Motion No.1/2014-15: The Cayman Islands Constitution Order 2009, SI. 2009 No, 1379 states the consensus of the Government for establishing single member electoral districts and adopting one person, one vote as the basis of the electoral system of the Cayman Islands.

² Under the Block Voting System each elector was granted as many votes as there were candidates to be elected from the electoral district in which he/she resides. Hence, voters in Cayman Brac and Little Cayman had two votes, in West Bay and Bodden Town four votes, and in George Town six votes. Voters in East End and North Side had only one vote. Examples of countries that have used a Block Voting System include Jordan, Mongolia, Mauritius, the Philippines and Thailand. Most of these countries abandoned this system and adopted other electoral systems, however, because of unease with the election results. A Block Vote System often greatly exaggerates the disproportionality of the political party votes cast compared to the seats won – in Mauritius, for instance, the former opposition won

Taking account of its mandate and the views expressed by many members of the public during the public meetings, the Commission determined that it would balance respect for the existing electoral districts/traditional communities and parity in population by undertaking to:

- follow the constitutional mandate to return at least two members from Cayman Brac and Little Cayman and draw two single member districts for the Sister Islands;
- ensure that the boundaries of the traditional communities/electoral districts remain intact, with no single member constituency crossing traditional community/electoral district boundaries, and that at least one single member constituency is created within the boundaries of each of these traditional communities/electoral districts; and
- create single member constituencies that are as equal as reasonably practicable within the traditional communities/electoral districts that have more than one seat.

The Commission recommended an increase in the number of Members of the Legislative Assembly from 18 to 19 and proposed that the 19 seats be allocated to the traditional districts as follows: two to the Sister Islands (per the Constitution), one to North Side, one to East End, four to West Bay, four to Bodden Town, and seven to George Town. The proposed boundaries of the single member constituencies in each of these traditional districts produced the following constituency populations:

Populations of Single Member Constituencies Proposed by 2015 EBC

Traditional District	Names of Electoral Districts	Caymanian Population Over 15 Years of Age
West Bay	North	1319

every seat in the legislature with only 64% and 65% of the vote in the elections of 1982 and 1995 respectively.

Traditional District	Names of Electoral Districts	Caymanian Population Over 15 Years of Age
	Central	1307
	West	1337
	South	1325
George Town		
	North	1300
	West	1331
	East	1338
	Central	1354
	South	1328
	Prospect	1343
	Red Bay	1302
Bodden Town		
	East	1364
	West	1341
	Savannah	1319
	Newlands	1344
Northside		802
East End		743
Sister Islands		
	Cayman Brac East	594
	Cayman Brac West & Little	
	Cayman	610

The recommendations of the 2015 Electoral Boundary Commission were adopted and these are the single member constituencies under review by the current (2023) EBC.

Electoral Boundary Commission of 2010: The mandate of the 2010 EBC did not stipulate the delimitation of single member constituencies for the election of Members to the Legislative Assembly (MLAs). Instead, the Commission was to review the electoral districts and make recommendations with respect to 18 elected members of the Legislative Assembly, ensuring that

Cayman Brac and Little Cayman together have at least two members. Because the data collected during the 2010 census was not scheduled to be released until 2011, the 2010 EBC used the most recent Register of Electors available at the time as the population base for the delimitation exercise. The 2010 EBC recommended the following reallocation of members across the existing six electoral districts:

MLA Seat Reallocation Proposed by the 2010 ECB

Electoral Districts	MLAs as of early 2003	2010 EBC Recommended Reallocation of MLAs
West Bay	4	4
George Town	4	6
Bodden Town	3	4
North Side	1	1
East End	1	1
Cayman Brac and Little Cayman	2	2
TOTAL	15	18

In addition, the 2010 EBC offered two alternatives for consideration. One alternative (Schedule B) was the addition of one new electoral district in the Prospect and Savannah area adjacent to George Town and Bodden Town, and a recommended redistribution of elected MLAs as follows: four members in West Bay, four members in George Town, three members in the new district of Prospect-Spotts, three members in Bodden Town, two members in Cayman Brac & Little Cayman, and one member each in East End and North Side.

The second alternative (Schedule C) proposed by the 2010 EBC was a set of eighteen single member constituencies, with the names and the number of registered voters assigned to each of these constituencies as follows:

Populations of Single Member Constituencies Proposed by 2010 EBC

Constituency	Approximate Number of Voters
West Bay East	938
West Bay North	940
West Bay North West	929
West Bay South	937
George Town North	951
George Town Central	969
George Town West	969
George Town South	881
Red Bay	949
Prospect	958
Newlands	887
Savannah	930
Pedro	927
Bodden Town	919
North Side	571
East End	599
Cayman Brac West and Little Cayman	491
Cayman Brac East	489

The Legislative Assembly adopted the first proposal and increased the number of legislative seats by three to 18 and reallocated these 18 seats across the existing six electoral districts as per the EBC recommendation (with two of the new seats allocated to George Town and one to Bodden Town).

Electoral Boundary Commission of 2003: The 2003 EBC was mandated to construct seventeen single member constituencies in the Cayman Islands. Because the Commission had been informed by some that the census data was not credible, the EBC relied primarily on the Register of Electors compiled by the Elections Office to delimit the constituencies. The seventeen constituencies and the registered voters assigned to these constituencies recommended by the 2003 EBC were as follows:

Populations of Single Member Constituencies Proposed by 2003 EBC

Constituency	Approximate Number of Voters
West Bay Northwest	695
West Bay Central	696
West Bay East	694
West Bay South	699
George Town North	737
George Town Central	783
George Town West	730
George Town South	723
George Town East	807
Prospect	758
Savannah/Newlands	647
Bodden Town West	751
Bodden Town East	686
North Side	504
East End	591
Cayman Brac West & Little Cayman	422
Cayman Brac East	434

While these single member constituencies were never adopted for the election of Members of the Legislative Assembly, they were adopted as the 17 polling divisions for national elections.

7. Factors Commission is Constitutionally Obligated to Consider When Delimiting Constituencies

Under section 89 (2) of the Constitution, the Commission shall:

- a. take no account of the racial distribution of electors within the Cayman Islands;
- b. take into account the natural boundaries within the Cayman Islands;
- c. have regard to existing electoral districts; and
- d. subject to the foregoing provisions ensure that:
 - i. so far as reasonably practicable, across all electoral districts there will be an equal ratio between the number of elected members of the Legislative Assembly representing each electoral district and the number of persons qualified to be registered as electors in that district as specified in section 90 of the Constitution;
 - ii. Cayman Brac and Little Cayman shall (between these two islands) at all times return at least two members to the Legislative Assembly.

8. Population Considerations

Relevant Population for Delimitation Purposes The Commission's mandate, according to section 89 (2) of the Constitution, requires it to take account of the "number of persons qualified to be registered as electors," ensuring that "so far as reasonably practicable" the population be equal across the single member constituencies. Section 90 (1) of the Constitution stipulates that a person is qualified to be registered as an elector if:

- (a) he or she was, on the day immediately preceding the date of commencement of this Constitution, entitled to be registered as an elector; or
- (b) he or she -
 - i. is a Caymanian; and
 - ii. has attained the age of eighteen years; and
 - iii. is resident in the Cayman Islands at the date of registration; and
 - iv. has been resident in the Cayman Islands for a period or periods amounting to not less than two years out of the four years immediately preceding the date of registration; or
- (c) on the day of the issue of a writ ordering an election, he or she is otherwise qualified under paragraph (b) but has not attained the age of eighteen years, but he or she will attain that age on or before the polling day at the election.

Because the EBC is required to take account of persons qualified to register as electors, and not simply those who are, in fact, registered to vote, the Register of Electors is insufficient as the population database for delimitation purposes. The Commissioners therefore determined that data contained within the 2021 Census should serve as their primary database as they believe it most accurately reflects the constitutional requirement to consider number of persons qualified to be registered as electors.³

Equal Populations Across Constituencies Electoral systems that rely on single member constituencies must periodically redraw constituency boundaries to account for population shifts over time. The obligation to regularly review constituency boundaries arises from the fundamental principle of democracy that all voters be granted a vote of equal weight in the election of their representatives. In the context of single member constituencies, this translates into constituencies of approximately equal populations.⁴ In the Cayman Islands, the Constitution requires a review of the constituency boundaries every eight years.

9. Convening of the 2023 Electoral Boundary Commission

³ The 2021 census enumeration of residents of the Cayman Islands collected information on the age of all respondents, as well as whether the respondents were Caymanian or non-Caymanian. The EBC requested data from the Economics and Statistics Office on the Caymanian (as opposed to non-Caymanian) population aged 15 years and older as these respondents would be age-qualified to vote in the 2025 general election.

⁴ The frequency with which countries review constituency boundaries and the degree to which they require population “equality” varies considerably, even among countries that have First-Past-the-Post Systems that rely solely on single member constituencies. Most countries, in fact, have no specific limit regarding the extent to which constituencies are permitted to deviate from the population quota. The United States, where state legislatures are usually assigned the task of drawing electoral boundaries, has adopted the most stringent requirement – congressional districts must be essentially exactly equal in population. Countries that have adopted independent commissions for delimiting constituency boundaries such as the United Kingdom, India, Australia, and New Zealand have typically granted commissioners more discretion to balance equal population with other delimitation criteria such as respect for geographic features, administrative boundaries and communities of interest. The result is that the constituency population variation permitted in these four countries is larger than that allowed in the United States.

The EBC convened its inaugural meeting on Tuesday, 18 April 2023. The agenda of the initial meeting included a discussion of the terms of reference of the Commission, an outline of the activities the EBC would be carrying out in accordance with its duties and obligations under the Constitution, and a draft schedule for these activities.

10. Method of Work

The Commission scheduled numerous meetings between 18 April and 6 July 2023. It met with relevant government departments and agencies, with the Governor, and with Members of Parliament (MPs), including both Government and Opposition MPs. It conducted two series of public hearings across the Cayman Islands and participated in several media events designed to inform the public about the ongoing constituency delimitation process and to encourage public comment on the adjustment process and the proposed changes to the constituency boundaries. In addition, the EBC conducted field visits to each of the constituencies. There were also a number of meetings convened to adjust the constituency boundaries and finalize the EBC report.

Initial information-gathering meetings: In April 2023, the EBC invited relevant government departments and institutions, including the Elections Office, the Economics and Statistics Office (ESO), and the Lands and Survey Department (L&SD) to meet with the EBC. The EBC requested a detailed breakdown of the population enumerated in the 2021 census by land parcel, which was promptly supplied. The EBC requested support from L&SD to prepare the census database needed for the boundary adjustment exercise and to assist with the creation and production of maps. Ms. Janet Dixon and Ms. India Bodden from L&SD were assigned this task and worked diligently with the EBC to ensure the successful completion of the proposed electoral boundary adjustment process.

Field visits: The Commissioners, along with Ms. Dixon and Ms. Bodden from L&SD, undertook a physical examination of the boundaries of the current constituencies. The field visits offered the Commission the opportunity to identify natural (both physical and traditional) boundaries within the Cayman Islands in order to take account of them in adjusting the constituency boundaries.

The field trips also enabled the Commission to view recent housing subdivisions and to take into account the potential growth in population that these new subdivisions are likely to produce.

Public hearings: Public hearings were scheduled to inform the public about the constituency boundary adjustment process and to solicit public input into the process. The EBC advertised and held a total of twelve public hearings: nine hearing were held prior to adjusting the constituency boundaries and an additional three hearings were scheduled after the EBC completed the proposed boundary adjustments. The first set of public hearings was scheduled between 15 and 25 May 2023 and included two in George Town, two in Bodden Town, and one each in West Bay, Cayman Brac, East End, and North Side. Once proposed adjustments were made to the constituency boundaries, three additional centrally located public hearings were scheduled between 4 and 6 July 2023: one in George Town, one in West Bay, and one in Bodden Town. These meetings were carried live on Zoom and those watching via the internet could submit questions and comments.

Additional efforts to inform the public about the boundary adjustment process: In addition to conducting numerous public hearings, the EBC gave interviews on radio talk shows, including For the Record (17 May 2023) and Talk Today (18 May and 5 July 2023). The Commissioners also appeared on Cayman TV.

11. Initial Set of Public Hearings

Prior to adjusting the constituency boundaries, the EBC held a series of public meetings to provide information on the boundary adjustment process and to solicit comments from the Caymanian community. While the nine hearings were scheduled across the individual constituencies, members of the public were invited to any and all meetings that were convenient for them to attend. Eight of the nine public meetings were held in the evening (7:00 to 9:00 pm); another meeting was held at noon in George Town. The meetings were scheduled as follows:

- 1st meeting on Monday, 15 May for George Town East, Red Bay, and Prospect at Mary Miller Hall;

- 2nd meeting on Tuesday, 16 May for George Town North, Central, South and West at the George Town Public Library;
- 3rd meeting on Wednesday, 17 May for Savannah and Newlands at Joanna Clark Primary School;
- 4th meeting on Thursday, 18 May for Bodden Town East and West at Theoline McCoy Primary School;
- 5th meeting on Monday, 22 May in West Bay at Sir John A. Cumber Primary School;
- 6th meeting on Tuesday, 23 May in Cayman Brac at the Ashton Ruddy Centre;
- 7th meeting on Wednesday, 24 May at noon at the George Town Public Library (this meeting was broadcast live on Radio Cayman);
- 8th meeting on Wednesday, 24 May in North Side at the North Side Civic Centre;
- 9th meeting on Thursday, 25 May in East End at the East End Civic Centre.

The public hearings began with an introduction by the Commissioners explaining why the constituency boundary review was taking place and revealing the impact of recent population shifts on the current constituency populations. The following table, displayed at all of the hearings, lists the 2021 populations of the constituencies as drawn in 2015 and the percentage by which they currently deviate from population equality.⁵

2021 Populations of the 2015 Constituencies

Constituency Name	Current Constituency Population (Caymanians Over Age of 15)	Deviation from Ideal District Size (1636)
West Bay		
West Bay Central	1420	-13.20%
West Bay North	1680	2.69%

⁵ The population quota for Grand Cayman is calculated by dividing the population (those qualified to be registered to vote) by the constituencies in Grand Cayman: 27817/17 = 1636.

Constituency Name	Current Constituency Population (Caymanians Over Age of 15)	Deviation from Ideal District Size (1636)
West Bay South	2022	23.59%
West Bay West	1595	-2.51%
George Town		
George Town Central	1360	-16.87%
George Town East	1831	11.92%
George Town North	1486	-9.17%
George Town South	1613	-1.41%
George Town West	1472	-10.02%
Prospect	1805	10.33%
Red Bay	1672	2.20%
Bodden Town		
Bodden Town East	1910	16.75%
Bodden Town West	2205	34.78%
Newlands	1927	17.79%
Savannah	1995	21.94%
North Side	978	-40.22%
East End	846	-48.29%
Sister Islands		
Cayman Brac East	514	
Cayman Brac West and Little Cayman	646	

The options the Commission was considering in adjusting the 2015 constituency boundaries were then outlined in each of the public hearings:

- Option One (International Standards): The Commission could adopt the approach recommended by the Commonwealth Parliamentary Association in its report on the 2021

general election.⁶ This report criticized the wide population disparities across the constituencies and recommended that the Commission “conduct a delimitation exercise and publish a report by 2023 which should carefully scrutinize how international standards and best practice can be met to further narrow the scope of deviation from the equality of the vote. Deviations from the norm should ideally not be more than 10 per cent and in exceptional circumstances 15 per cent.” Adopting this option would require North Side and East End to be combined into a single constituency but, because that constituency would be over-populated by more than 10 percent, some of the population of this combined constituency would have to be shifted to a constituency in the Bodden Town area. The number of constituencies centered in Bodden Town would increase from four to five.

- Option Two (Respect for Traditional Districts): The second option is similar to Option One but there would be no constituencies that would cross outside of a single traditional district. Thus, while East End and North Side would be combined, they would remain intact despite a deviation of slightly over 11 percent. Bodden Town would be granted the extra constituency this would create – and all five constituencies would be drawn within the boundaries of the traditional district of Bodden Town.
- Option Three (Guarantee All Traditional Districts At Least One Constituency): This option would recognize the historical importance of the six traditional districts by guaranteeing that each district be granted at least one constituency. This would ensure that North Side and East End retain their own constituencies, but it would mean that Bodden Town retains only four constituencies, all of which would be substantially over-populated by international standards.

A fourth option was added based on public comments in early meetings:

- Option Four (Add Seat to Parliament): To guarantee that East End and North Side each retain their own constituencies and to provide Bodden Town with the representation its

⁶ “Cayman Islands General Election, April 2021: CPA BIMR Election Expert Mission Final Report,” Commonwealth Parliamentary Association, British Islands and Mediterranean Region.

population merits, the number of Members of Parliament could be increased by at least one and the additional seat granted to Bodden Town so that there would be five constituencies in Bodden Town and none of these would be over-populated.

At the close of the presentation, attendees were asked to comment on the options being considered by the Commission and to offer any other relevant remarks on the constituency delimitation process and potential adjustments to the constituency boundaries. Unfortunately, the meetings were not well attended and comments were limited. However, the MPs for many of the constituencies attended and usually provided commentary.

A number of issues were brought up at all of the public hearings. The following is a very brief summary of the public comments offered at all of the meetings, and at specific meetings.

- In almost all of the meetings, members of the audience expressed strong support for constituency boundaries that respected traditional districts and urged that North Side and East End be maintained as separate constituencies. In the meetings in North Side and East End, audience members elaborated on this point, indicating that they believed the two districts had distinct cultures, histories and communities of interest and therefore should remain as separate constituencies, regardless of the low populations of these two constituencies relative to other constituencies in Grand Cayman (albeit, not low compared to the two Sister Island constituencies).
- Another discussion point across nearly all of the public hearings was the potential costs and benefits of adding another seat or two to Parliament. Many speakers supported additional seats but indicated that if seats were to be added, it would have to be two seats rather than one seat in order to avoid a hung Parliament. Some members of the audience objected to the cost of adding additional seats.
- The issue of rapid, but uneven, population growth was discussed in all of the meetings. Many members of the audience expressed a desire for a more managed approach to growth and frustration at the lack of infrastructure to support the large increase in population. This was relevant to the constituency delimitation process because of the

movement of Caymanian population eastward to Bodden Town (although not as far east as North Side and East End). The population shift has meant a large increase in the populations of the four Bodden Town constituencies. A closely related topic of discussion in all of the meetings was immigration policy and the large number of immigrants entering the country on work permits, as well as the large number of persons being granted permanent residency status.

- The subject of District Councils, and the fact that they had not been organized and were not operational, was brought up in several public hearings. The audience expressed frustration that the councils were not functioning and felt that the councils would provide an avenue to influence their MPs and encourage a broader perspective, one that would encompass the traditional district as a whole and not simply focus on the needs of individual constituencies.
- The issue of new voter registration cards came up at some of the early meetings. Mr. Wesley Howell, the Supervisor of Elections, was in attendance at these meetings and stated that new registration cards would have to be issued to all registered voters who were moved from one constituency to another as a result of the boundary adjustment process. This process would obviously have to be completed prior to the next general election.
- In the George Town meetings, a member of the audience noted that the previous EBC had done a good job of balancing the income levels of the various neighborhoods included in each of constituencies and hoped the EBC would perform the same balancing act this time.
- In the first Bodden Town public hearing, one member of the audience argued for abolishing single member constituencies and moving back to the old electoral system. He felt that the current system increased divisiveness and produced politicians that were not working in the best interests of the Cayman Islands as a whole.
- In the second Bodden Town meeting, one member of the audience (one of the MPs for the area) asked if there was another option, other than the four outlined in the opening presentation. He referred to this option as the “do nothing” option. In other words, the

MP was suggesting that no adjustments be made to the constituency boundaries at this time. This audience member then asked if Parliament decided that they should leave the boundaries as they are, and not adjust them for population, would there be an opportunity to revisit the issue sooner than eight years in the future. The answer provided was that the Constitution stipulated “no later than eight years” so presumably another EBC could be established sooner than eight years (2031) hence.

- A lot of the discussion in West Bay centered on the rapid development of the area. One member of the audience said the 2021 census data was out of date and, because of the rapid growth in West Bay, argued that West Bay may deserve more than four seats in Parliament. Another member of the audience expressed his regret that West Bay was divided into constituencies and argued that this led to MPs and voters not working together for the good of West Bay as a whole. This prompted another member of the audience to suggest a national vote for the premier, arguing that a nationally elected premier would provide a broader, more national perspective. An online member of the audience called in to suggest specific changes to the boundaries of West Bay Central, noting that it was the only West Bay constituency with no shoreline.
- Development was the main topic of discussion in the public hearing in Cayman Brac. Several members of the audience indicated that they wanted slow, sustainable growth in the Sister Islands – not the rapid growth experienced in Grand Cayman. The audience expressed satisfaction with the status quo, believing the Sister Islands should continue to be given two representatives. However, the suggestion was put forth that the two members should be elected at-large, that is, there should be no constituency boundaries separating Cayman Brac into Cayman Brac East and Cayman Brac West and Little Cayman.
- In the North Side meeting, a member of the audience strongly argued that combining North Side and East End into a single constituency was not a viable option and should be taken off the table for consideration. He indicated that he would make a recommendation to Parliament to protect North Side and East End in the Constitution in the same manner that the Sister Islands were protected. He supported the addition of a parliamentary seat for Bodden Town given its population growth. Other members of the audience agreed

with this sentiment and pointed out that combining North Side and East End would create conflict between the two districts and could result in the districts losing their unique identities.

- In the East End meeting, the audience was equally adamant that North Side and East End should not be combined into a single constituency. The subject of encouraging population growth in East End was brought up and the audience supported the idea of growth but several members of the audience indicated that they wanted slow, sustainable growth and not the rapid growth experienced in other areas of Grand Cayman.

12. Public Hearings on the Adjusted Constituency Boundaries

Once the EBC completed the proposed adjustments to the constituency boundaries, maps of these boundaries were created by L&SD and posted for public viewing on the Elections Office website. A second set of public hearings was scheduled and written submissions were invited to comment on the adjusted boundaries. The public hearing schedule was as follows:

- 1st meeting Tuesday, 4 July in West Bay at Sir John A. Cumber Primary School;
- 2nd meeting Wednesday, 5 July in George Town at the George Town Public Library;
- 3rd meeting Thursday, 6 July in Bodden Town at Theoline McCoy Primary School.

The attendance at the second set of meetings was higher than the earlier set of hearings in May. The presentations by the Commissioners in these meetings began by outlining the four options considered by the EBC and an “International Standards” map was displayed demonstrating what adjusting the boundaries of the constituencies in Grand Cayman would look like if the population deviations of the constituencies were all less than 10 percent.

The Commissioners explained that they chose to adjust the boundaries in accordance with the third option described: ensuring that all traditional districts be awarded at least one constituency. The Commission also offered an alternative map of Bodden Town, one that reflected the fourth option considered by the EBC: an increase in the number of MPs from 19 to 20. The alternative

map includes five rather than four constituencies in Bodden Town and this map constitutes the recommendation of the EBC if Parliament should decide to increase the number of MPs.

As in the earlier series of public hearings (May 2023), some of the same issues were discussed at all three meetings. These issues included:

- Why there is a need to adjust the constituency boundaries;
- Why the proposed constituencies are numbered rather than given names;
- The potential costs and benefits of adding another seat or two to Parliament;
- The rapid rate of development and the apparent lack of a plan for sustainable development;
- The large population growth, especially the large increase in non-Caymanians; and the need to reform the processes by which work permits and permanent residency are granted;
- The need to better publicize the public hearings, especially via media younger Caymanians are more likely to pay attention to.

In addition to the issues outlined above, a member of the public participating in the meeting in West Bay via Zoom objected to the lack of a second meeting scheduled in the Sister Islands. A member of the audience in West Bay objected to the West Bay South area that was shifted to West Bay Central, arguing that this produced an economically unbalanced set of West Bay constituencies. In response, it was explained the area moved was based on public requests. In addition, producing economically balanced constituencies was not within the remit of the EBC and was not necessarily good public policy.⁷

A member of the audience in the meeting in George Town said that many Caymanians did not understand the boundary adjustment process and indicated that the EBC needed to go out to all

⁷ An important international principle for configuring electoral districts is to unite communities of interest so that these interests are represented in Parliament. Economically balanced constituencies might produce a situation in which the interests of economically disadvantaged, for example, could easily be ignored as no parliamentarian would be obliged to serve these interests in order to be elected.

of the neighbourhoods and explain the process in simpler words so that people understood what was happening and why it was important. A parliamentarian in attendance at the meeting wanted the EBC to calculate the percentage of his current constituents that would remain in his constituency if the proposed boundaries were adopted and indicated he needed this information to cast a vote on the recommendations. He also asked about the timing of the exercise and noted that other countries did not undertake the process as often as every eight years.

A member of the public in the meeting in Bodden Town reflected on the mathematical nature of the exercise and suggested that perhaps it could be reformed to take into account more than simply population shifts when grouping people together into constituencies. A Zoom participant wanted to know if there was an increase in the number of MPs from 19 to 21 (as opposed to 20), which traditional district would be given the 21st seat. A member of the audience asked why North Side could not be given another seat as it was bound to grow as Bodden Town became too crowded. One member of the audience asked whether she would be in the same constituency under the proposed map as she found the numbering system difficult. The Premier answered her, indicating that she would be in the constituency with the same MP even though the name of the constituency would change.

13. Approach Adopted by the 2023 Commission

Following the dictates of the Constitution, and in keeping with the views expressed by the public during the public hearings, the approach adopted by the EBC was to continue to respect the boundaries of the six traditional districts and to award to each traditional district at least one constituency. (This option corresponds to the third alternative outlined by the Commissioners in the public hearings.) Because there is currently no constitutional guarantee that each traditional district be granted at least one constituency, the Commission recognizes that future Electoral Boundary Commissions will have to grapple with whether to grant North Side and East End their own constituencies or combine them into a single constituency if the two districts remain underpopulated relative to the other districts in Grand Cayman. If there is a desire to ensure that North Side and East End retain separate parliamentary representation going forward, the Commission

recommends that the Constitution be amended. A provision could be added that guarantees that all traditional districts be granted at least one seat. Alternatively, the provision could simply guarantee North Side and East End their own seats in the same manner that the Sister Islands are constitutionally guaranteed two seats.

Subject to the constraints listed in the previous paragraph, the Commission adjusted constituency boundaries within each of the traditional districts so that they were as equal in population as practicable. The following is a description of the approach taken by the Commission in each of the six traditional districts.

Cayman Brac and Little Cayman: Because the EBC is directed by the Constitution to ensure that Cayman Brac and Little Cayman return at least two members to Parliament, the Commission simply adjusted the boundaries of the two existing constituencies to equalize the populations of these two constituencies. Thus, while these two constituencies are considerably underpopulated relative to the constituencies in Grand Cayman, they have been adjusted to be nearly equal in population to one another.

North Side and East End: Consistent with the primary considerations that the Commission is required to take into account – having regard for natural boundaries and the existing electoral districts – the Commission is of the view that East End and North Side are not only traditional districts but are separate and distinct communities of interest that follow traditionally recognized “natural” boundaries. Combining these two districts would not only submerge these two distinct traditional communities but would create a single constituency with a population (1818) that exceeds the population quota for Grand Cayman (1636). Comments made to the Commissioners during both the current and a previous round (2015) of public hearings – especially in East End and North Side – made it clear that the public views these two districts as distinct communities of interest and that they did not want to see the districts combined into a single constituency. Moreover, as pointed out during the public hearings, the constituency would be significantly larger in land mass than any of the other constituencies in the Cayman Islands. Upon

consideration of the above mentioned factors, the Commission decided to retain these two traditional districts as two separate constituencies despite their lower populations.

West Bay: West Bay currently has four constituencies. Two of these constituencies varied only slightly from the population quota (West Bay North and West Bay West) but one was considerably over-populated (West Bay South) and one was under-populated (West Bay Central). The Commission therefore adjusted the boundaries of West Bay South and West Bay Central by moving some of West Bay South’s population to West Bay Central so that these two constituencies are more equal in population and the population deviations of all four West Bay constituencies are substantially less than 10 percent.

George Town: George Town has seven constituencies. Three were considerably under-populated (George Town North, George Town Central, and George Town West) and two were over-populated (George Town East and Prospect). The only way to increase the population in George Town North was to move south into under-populated George Town Central. As a result, George Town Central had to shift and the only directions for it to shift were south and east. Because George Town West was also under-populated, it had to pick up population by moving east as well. Thus, in order to adjust the boundaries of the seven George Town constituencies so that none deviated from the population quota by more than 10 percent, most of the constituency boundaries in this district had to shift.

Bodden Town: Bodden Town currently has four constituencies but because of the dramatic growth in this particular traditional district, its population merits five constituencies.⁸ All four of

⁸ The constituency allocation to traditional district based on the population quota of 1636 is reported in the table below. (The population totals for the districts do not match the population totals reported in the 2021 census report because the ESO imputed population data for missing respondents at the district level that could not be carried to the parcel-level database used for constituency delimitation purposes.)

Traditional District/Community	Qualified Population	Representation Quotient	Seat Allocation based on Population Quota	Current Number of Seats
West Bay	6717	4.11	4	4

the Bodden Town constituencies were substantially over-populated, with the most populous constituency, Bodden Town West, nearly 35% above the population quota. As noted above, the Commission considered several options, which would have the following impact on Bodden Town constituencies:

- (a) retain four considerably over-populated constituencies in Bodden Town but adjust the boundaries so that the four constituencies are more equal in population;
- (b) combine North Side and East End into a single constituency, and move the extra seat this creates to Bodden Town;
- (c) add an additional seat to Parliament, increasing the currently existing 19 to 20 MPs, and award the new constituency to Bodden Town.

The Commission decided to produce two maps for Bodden Town. One map retains four constituencies, all of them over-populated but with adjustments made to ensure that the populations across the constituencies are more equal to one another. The second map creates five constituencies in Bodden Town. The five constituencies awarded could be the consequence of a decision by Parliament either to increase the number of seats in Parliament, with an additional seat granted to Bodden Town, or to combine East End and North Side into a single constituency.

While the Commission understands that it is not practical to continue to add Members to Parliament in order to equalize population across constituencies, the Commission also recognizes that over-populated constituencies are unfair to the voters that reside in them and to the MPs that represent them.

14. Renaming of Constituencies

Because some of the constituencies have been adjusted in a manner such that they no longer clearly reflect the communities they were named for (for example, the constituencies of

George Town	11239	6.87	7	7
Bodden Town	8037	4.91	5	4

Newlands, Prospect, Savannah, and Red Bay have all changed substantially because of population shifts), the Commission has decided to number the constituencies rather than provide names (based on locality or geographic location). The numbering system for each traditional district starts with the name of the traditional district and then, beginning at the top and the left of the map, numbers the constituencies consecutively. For example, West Bay North becomes West Bay 1, West Bay West is West Bay 2, West Bay Central is West Bay 3, and West Bay South is West Bay 4.

15. Recommendations of the 2023 Electoral Boundary Commission

The EBC has given careful consideration to its mandate as laid out in section 89 (2) of the Constitution. In so doing it has taken all reasonable steps to ensure that:

- no account be taken of the racial distribution of electors within the Cayman Islands;
- the natural boundaries within the Cayman Islands be taken into account; and
- due regard be given to existing electoral districts.

The EBC also sought to ensure that “so far as reasonably practicable, across all electoral districts there will be an equal ratio between the number of elected members of the Legislative Assembly representing each electoral district and the number of persons qualified to be registered as electors in that district.” However, because the Constitution gives priority to section 89 (2) (b) – taking account of the natural boundaries – and 89 (2) (c) – taking account of existing electoral districts – over equality of population as referenced in section 89 (2) (d) (i), the Commission determined that combining North Side and East End into a single constituency to produce constituencies that are more equal in population across Grand Cayman is not in accordance with the Constitution. Therefore, while every effort was made to ensure equal populations of the constituencies within the six traditional districts, there is considerable population variation across these six traditional districts. (The Sister Islands constituencies are the most dramatically under-populated but this is because they are guaranteed two seats by the Constitution.)

We offer one set of proposed adjustments relevant to the constituency boundaries in West Bay, George Town, North Side, East End, and the Sister Islands. We offer two sets of adjustments to Bodden Town, one map with four constituencies and a second map with five constituencies.

Schedule A is a table listing the populations (number of persons qualified to register to vote) in each of the 19 proposed constituencies with Bodden Town granted four constituencies.

Schedule B provides the written specifications for each of the constituency boundaries for the 19 constituencies listed in Schedule A. **Schedule C** provides maps showing the boundaries of each

of the 19 constituencies in Schedule A. **Schedule D** offers information about the five

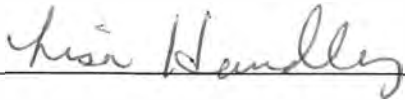
constituency alternative for Bodden Town: Schedule D(1) provides written specifications for each of the five constituency boundaries, and maps showing the boundaries of the five

Bodden Town constituencies are included in Schedule D(2).

16. Acknowledgements

The Commission wishes to record its appreciation for the assistance rendered to it by the Elections Office and the Lands and Survey Department, and their staff. The Elections Office generously provided support throughout the delimitation process, from the inauguration of the Commission until the exercise was completed. We would like to personally acknowledge the assistance of Mr. Wesley Howell, the Supervisor of Elections; Ms. Sheena Glasgow, the Deputy Supervisor of Elections; and Ms. Gina Whittaker, the Office Manager. The Commission is especially grateful to Ms. Janet Dixon and Ms. India Bodden from the Lands and Survey Department, who prepared the maps and provided invaluable assistance to the Commission throughout the map drawing exercise. Assistance from Derrick (Nick) Stewart, Everton Stewart, Duane Ebanks, Glenrick Randal, Burton Kirchman, and Wintroy Randal was much appreciated as were the public hearing minutes produced by Shelise Jeffery. The Commission would also like to thank the Economics and Statistics Office for providing the census data needed to conduct this delimitation exercise. Finally, the Commission would like to thank all those who took the time to attend the public meetings and offer their comments, to Radio Cayman for broadcasting a

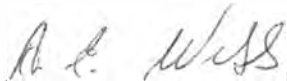
number of the meetings as a service to the public and for the media in general for encouraging awareness and dialogue on the issue of constituency delimitation.



Lisa R. Handley, Chairman



A. Steve McField, Member



Adriannie E. Webb, Member

SCHEDULE A

Page left blank intentionally

Schedule A:

Populations of Proposed 19 Constituencies

Constituency Name	Population (Caymanian) of Constituency
West Bay 1	1680
West Bay 2	1594
West Bay 3	1735
West Bay 4	1712
George Town 1	1573
George Town 2	1636
George Town 3	1576
George Town 4	1600
George Town 5	1605
George Town 6	1627
George Town 7	1625
Bodden Town 1	1996
Bodden Town 2	2016
Bodden Town 3	2009
Bodden Town 4	2008
East End	846
North Side	978
Cayman Brac 1	585
Cayman Brac 2 & Little Cayman	575

Page left blank intentionally

SCHEDULE B

Page left blank intentionally

SCHEDULE B:

Electoral Constituency Boundaries - written specifications

NOTE: All co-ordinate grid references are related to the Lands & Survey defined national mapping grid. All boundaries along roads and watercourses are along the centreline of the feature. All other boundaries are to existing parcel boundaries as at July 2023 with junction points identified within the national grid coordinate system for The Cayman Islands. (Accuracy of coordinates to +/- 2 ft)

- ▣ West Bay 1
- ▣ West Bay 2
- ▣ West Bay 3
- ▣ West Bay 4
- ▣ George Town 1
- ▣ George Town 2
- ▣ George Town 3
- ▣ George Town 4
- ▣ George Town 5
- ▣ George Town 6
- ▣ George Town 7
- ▣ Bodden Town 1
- ▣ Bodden Town 2
- ▣ Bodden Town 3
- ▣ Bodden Town 4
- ▣ North Side
- ▣ East End
- ▣ Cayman Brac 1
- ▣ Cayman Brac 2 & Little Cayman

West Bay 1

Extent Description

All that area of Grand Cayman which lies to the right and within the area defined by a boundary line having a starting point at a point 7031214 ft N, 1511054 ft E, the most southern corner of Block 9A Parcel 682; thence north-westerly along the southwest boundary of same parcel to the south corner of Block 9A Parcel 915; thence northeasterly along the west boundary of Block 9A Parcel 682 to the east point of Block 9A Parcel 721; thence along the north boundary of Block 9A Parcel 751 to thence along the southwest boundary of Block 9A Parcel 863 to a point 7033280 ft N, 1509156 ft E being the south corner of Block 9A Parcel 782; thence north-westerly following a straight line to a point 7033897 ft N, 1508223 ft E at the north corner of Block 9A Parcel 712; thence in a south-westerly along the western boundary of Block 9A Parcels 712, 741 through 734 (backwards) to a point 7032696 ft N, 1508151 ft E; thence continuing westerly along the north boundary of Block 9A Parcel 10 and the south boundary of Block 9A Parcel 8 to a point 7033183 ft N, 1506881 ft E; thence northerly along the east boundary of Block 9A Parcel 7 to a point 7034099 ft N, 1507416 ft E; thence westerly along a public footpath to its intersection with the centreline of Capt Reginald Parsons Drive and Durango Way at a point 7033789 ft N, 1505717 ft E; thence southerly along the centreline of Capt Reginald Parsons Drive to a point 7032457 ft N, 1505496 ft E on same road; thence north-westerly to connect with Jade Drive and continuing along the centreline of Jade Drive and westerly onto Bankers Road to its intersection with Birch Tree Hill Road at a point 7032913 ft N, 1503092 ft E; thence southerly along the centreline of Birch Tree Hill Road to its intersection with Finch Drive at a point 7031776 ft N, 1502475 ft E; thence westerly along Finch Drive to a point 7032274 ft N, 1500287 ft E at its intersection with Fountain Road and Boatswain Bay Road; continuing westerly along the centreline of Boatswain Bay Road to its intersection with North West Point Road and Watercourse Road at a point 7031469 ft N, 1498079 ft E; thence southerly along Watercourse Road through the junction with Hell Road, continuing to a point 7028480 ft N, 1498726 ft E, at the southeast corner of Block 1D Parcel 619, just south of Eureka Dr; thence continuing in a general westerly direction along the northern boundary of Block 1D Parcels 618, 617, 331, 119, 403, 402, 754, 115, and 113; thence north-westerly and westerly along the centreline of Bonaventure Road to a point 7028761 ft N, 1496532 ft E along same road, then continuing along the north boundary of Block 1D Parcels 104 and 103 to its northwest corner at a point 7028762 ft N, 1496316 ft E; thence in a south-westerly direction to a point 7028321 ft N, 1496096 ft E on the west boundary of Block 1D Parcel 666; thence continuing southerly to a point 7027886 ft N, 1496039 ft E on the north boundary of Block 1E Parcel 32; thence following the north and east boundary of same parcel and east boundary of Block 1E Parcel 34 to a point 7027638 ft N, 1495886 ft E, intersecting the centreline of North West Point Road; thence continuing southwest along the east boundary of Block 1E Parcel 47 to a point 7027251 ft N, 1495681 ft E on the western shoreline in North West Point.

West Bay 2

Extent Description

All that area of Grand Cayman which lies to the left and within the area defined by a boundary line having a starting point at a point 7026535 ft N, 1501056 ft E along Seven Mile Beach and being the southeast corner of Block 5B Parcel 179 containing the public Jetty; thence northerly along the east boundary of same parcel to its intersection with North West Point Road and Town Hall Road junction at a point 7026719 ft N, 1501098 ft E; thence continuing northerly along the centreline of Town Hall Road to its intersection with Hell Road and Rev Blackman Road at a point 7029686 ft N, 1500904 ft E, continuing easterly along Rev Blackman Road to its intersection with Powell Smith Road and Stadium Drive at a point 7029160 ft N, 1502168 ft E; thence northerly to its intersection with Finch Drive at a point 7029776 ft N, 1502478 ft E; thence westerly along Finch Drive to a point 7032274 ft N, 1500287 ft E at its intersection with Fountain Road and Boatswain Bay Road; continuing westerly along the centreline of Boatswain Bay Road to its intersection with North West Point Road and Watercourse Road at a point 7031469 ft N, 1498079 ft E; thence southerly along Watercourse Road through the junction with Hell Road, continuing to a point 7028480 ft N, 1498726 ft E, at the southeast corner of Block 1D Parcel 619, just south of Eureka Dr; thence continuing in a general westerly direction along the northern boundary of Block 1D Parcels 618, 617, 331, 119, 403, 402, 754, 115, and 113; thence north-westerly and westerly along the centreline of Bonaventure Road to a point 7028761 ft N, 1496532 ft E along same road, then continuing along the north boundary of Block 1D Parcels 104 and 103 to its northwest corner at a point 7028762 ft N, 1496316 ft E; thence in a south-westerly direction to a point 7028321 ft N, 1496096 ft E on the west boundary of Block 1D Parcel 666; thence continuing southerly to a point 7027886 ft N, 1496039 ft E on the north boundary of Block 1E Parcel 32; thence following the north and east boundary of same parcel and east boundary of Block 1E Parcel 34 to a point 7027638 ft N, 1495886 ft E, intersecting the centreline of North West Point Road; thence continuing southwest along the east boundary of Block 1E Parcel 47 to a point 7027251 ft N, 1495681 ft E on the western shoreline in North West Point.

West Bay 3

Extent Description

All that area of Grand Cayman which lies to the left and within the area defined by a boundary line having a starting point at a point 7026009 ft N, 1501989 ft E on the west corner of Block 5B Parcel 164; thence in a northerly direction to its intersection with West Bay Road, West Church Street and Town Hall Road; thence continuing northerly along the centreline of West Church Street, passing Rev Blackman Road and north easterly and easterly and continuing easterly along Batabano Road to a point 7029442 ft N, 1506308 ft E, just east of the junction of Esterley Tibbetts Highway; thence following the east and northeast boundary of Block 9A Parcel 40 to the south corner of Block 9A Parcel 882; thence along the east boundary of same parcel and Block 9A Parcel 881 to the centerline of Up The Hill Road at a point 7030606 ft N, 1506236 ft E; thence northwesterly and northerly along same road to the northeast corner of Block 4C Parcel 119; thence along the northern boundary of same parcel to its intersection with the south corner of Block 4C Parcel 517; thence along the western boundary of same parcel and Block 4C Parcel 516; continuing easterly along the north boundary of same parcel to its intersection with the public footpath; thence easterly along the south and east boundary of Block 9A Parcel 5 to its intersection with the south corner of Block 9A Parcel 6; thence along the south boundary of same parcel and north boundary of Block 9A Parcel 703 and 11; thence north along the west boundary of Block 9A Parcel 10 to a point 7033183 ft N, 1506881 ft E; thence northerly along the east boundary of Block 9A Parcel 7 to a point 7034099 ft N, 1507416 ft E; thence westerly along a public footpath to its intersection with the centreline of Capt Reginald Parsons Drive and Durango Way at a point 7033789 ft N, 1505717 ft E; thence southerly along the centreline of Capt Reginald Parsons Drive to a point 7032457 ft N, 1505496 ft E on same road; thence north-westerly to connect with Jade Drive and continuing along the centreline of Jade Drive and westerly onto Bankers Road to its intersection with Birch Tree Hill Road at a point 7032913 ft N, 1503092 ft E; thence southerly along the centreline of Birch Tree Hill Road to its intersection with Finch Drive at a point 7031776 ft N, 1502475 ft E; continuing southerly along the centreline of Birch Tree Hill Road to its intersection with Stadium Drive; thence following Stadium Drive to its intersection with Rev Blackman Road and Powell Smith Road at a point 7029160 ft N, 1502168 ft E; thence westerly along Rev Blackman Road to its intersection with Hell Road and Town Hall Road at a point 7029686 ft N, 1500904 ft E; thence southerly along Town Hall Road to its intersection with North West Point Road at a point 7026719 ft N, 1501098 ft E; thence southerly along the east boundary of Block 5B Parcel 179 containing the public Jetty at a point 7026535 ft N, 1501056 ft E along Seven Mile Beach and being the southeast corner of same parcel.

West Bay 4

Extent Description

All that area of Grand Cayman which lies to the right and within the area defined by a boundary line having a starting point at a point 7014767 ft N, 1515227 ft E on the shoreline east of Turnberry Drive on the North Sound; thence westerly along the canal, Turnberry Drive and Safehaven Drive, crossing Esterley Tibbetts Highway, continuing westerly along Safehaven Drive to its intersection with the centreline of West Bay Road at a point 7014624 ft N, 1509052 ft E; thence south along the centreline West Bay Road to a point 7014393 ft N, 1509056 ft E; thence westerly along the south boundary of Block 11D Parcel 1 to a point 7014480 ft N, 1508605 ft E on the western shoreline along Seven Mile Beach; thence northerly along Seven Mile Beach to a point 7026009 ft N, 1501989 ft E on the west corner of Block 5B Parcel 164; thence in a northerly direction to its intersection with West Bay Road, West Church Street and Town Hall Road; thence continuing northerly along the centreline of West Church Street, passing Rev Blackman Road and north easterly and easterly and continuing easterly along Batabano Road to a point 7029442 ft N, 1506308 ft E, just east of the junction of Esterley Tibbetts Highway; thence following the east and northeast boundary of Block 9A Parcel 40 to the south corner of Block 9A Parcel 882; thence along the east boundary of same parcel and Block 9A Parcel 881 to the centerline of Up The Hill Road at a point 7030606 ft N, 1506236 ft E; thence northwesterly and northerly along same road to the northeast corner of Block 4C Parcel 119; thence along the northern boundary of same parcel to its intersection with the south corner of Block 4C Parcel 517; thence along the western boundary of same parcel and Block 4C Parcel 516; continuing easterly along the north boundary of same parcel to its intersection with the public footpath; thence easterly along the south and east boundary of Block 9A Parcel 5 to its intersection with the south corner of Block 9A Parcel 6; thence along the south boundary of same parcel and north boundary of Block 9A Parcel 703 and 11; thence north along the west boundary of Block 9A Parcel 10 to a point on the south boundary of Block 9A Parcel 8; thence continuing easterly along the north boundary of Block 9A parcel 10, to a point 7032696 ft N, 1508151 ft E; thence in a north-westerly direction along the western boundary of Block 9A Parcels, 734 through 741 and 712 to a point 7033897 ft N, 1508223 ft E at the north corner of Block 9A Parcel 712; thence south-easterly following a straight line to 7033280 ft N, 1509156 ft E being the south corner of Block 9A Parcel 782; thence along the southwest boundary of Block 9A Parcel 863 and along the west and south boundary of Block 9A Parcel 682 to the most southern corner of at a point 7031214 ft N, 1511054 ft E.

George Town 1

Extent Description

All that area of Grand Cayman which lies to the left and within the area defined by a boundary line having a starting point on the western shoreline at a point 6999020 ft N, 1508159 ft E on the south boundary of Block OPY Parcel 187; continuing in an easterly direction along the centerline of Shedden Road to its intersection with Sound Way at a point 6999473 ft N, 1510642 ft E; thence in a northeasterly direction along Sound Way to its intersection with North Sound Road at a point 7000244 ft N, 1512106 ft E; thence north to the roundabout and continuing generally in an easterly direction along North Sound Road to a point 7002232 ft N, 1516317 ft E, on the shoreline at George Town Barcadere; thence north along the tropical mangrove forest and canal inlets to a point 7014767 ft N, 1515227 ft E on the shoreline east of Turnberry Drive; thence westerly along the canal, Turnberry Drive and Safehaven Drive, crossing Esterley Tibbetts Highway, continuing westerly along Safehaven Drive to its intersection with the centreline of West Bay Road at a point 7014624 ft N, 1509052 ft E; thence south along the centreline West Bay Road to a point 7014393 ft N, 1509056 ft E; thence westerly along the south boundary of Block 11D Parcel 1 to a point 7014480 ft N, 1508605 ft E on the western shoreline along Seven Mile Beach.

George Town 2

Extent Description

All that area of Grand Cayman which lies to the right and within the area defined by a boundary line having a starting point on the northern shoreline near Tropical Gardens at a point 6998436 ft N, 1521225 ft E; thence south-westerly along the west boundary of Block 22E Parcel 545 to a point 6997203 ft N, 1520493 ft E at the southeast corner of Block 22E Parcel 232; thence in a south-westerly direction along the northern boundary of Block 22E Parcel 68, 250, 537, 417, 253, 254, 184, 183, 182 to the centreline of Crewe Road at a point 6996223 ft N, 1519128 ft E; thence southerly along the centreline of Old Crewe Road to its junction with Linford Pierson Highway at a point 6996838 ft N, 1519066 ft E; thence in a westerly direction along the centerline of Linford Pierson Highway at a point 6995052 ft N, 1511569 ft E on the roundabout; thence northerly along Bobby Thompson Way to its intersection with Smith Road at point 6996591 ft N, 1511552 ft E; thence north along Huldah Avenue and northwest along Elgin Avenue to its intersection with Shedden Road at a point 6999041 ft N, 1508634 ft E; continuing in an easterly direction along the centerline of Shedden Road to its intersection with Sound Way at a point 6999473 ft N, 1510642 ft E; thence in a northeasterly direction along Sound Way to its intersection with North Sound Road at a point 7000244 ft N, 1512106 ft E; thence north to the roundabout and continuing generally in an easterly direction along North Sound Road to a point 7002232 ft N, 1516317 ft E, on the shoreline at George Town Barcadere.

George Town 3

Extent Description

All that area of Grand Cayman which lies to the left and within the area defined by a boundary line having a starting point on the western shoreline just south of Smith's Barcadere Point at a point 6992436 ft N, 1505306 ft E; thence easterly along the south boundary of Block 7C Parcel 140 to its intersection with South Church Street at a point 6992477 ft N, 1505503 ft E; continuing along the centerline of South Church Street to a point 6992542 ft N, 1505487 ft E, near the southwest corner of Block 7C Parcel 130; thence following the southern boundary of same parcel and Block 15B Parcels 207REM1 and 387 to its intersection with Walkers Road at a point 6992482 ft N, 1506707 ft E; thence northerly along Walkers Road to its intersection with Windsor Park Road at a point 6995729 ft N, 1506868 ft E; thence easterly along Windsor Park Road and northerly along Mango Turn to its intersection with Williams Drive at a point 6995721 ft N, 1507482 ft E; thence easterly along Williams Drive to its intersection with Anthony Drive at a point 6995627 ft N, 1507926 ft E; thence along Anthony Drive to its intersection with Oak Mill Street at a point 6995922 ft N, 1508748 ft E; thence easterly and southerly along Oak Mill Street to its intersection with Oak Lane and Border Drive at a point 6994689 ft N, 1509752 ft E; thence along Border Drive to its intersection with Outpost Street at a point 6994697 ft N, 1509992 ft E; thence south along Outpost Street to a point 6994539 ft N, 1510005 ft E; thence in a north-easterly direction following a straight line to its junction with Linford Pierson Highway at a point 6995058 ft N, 1511569 ft E; thence north along Bobby Thompson Way to a point 6996591 ft N, 1511552 ft E; thence north along Huldah Avenue and northwest along Elgin Avenue to its intersection with Shedden Road at a point 6999041 ft N, 1508634 ft E; thence westerly crossing through the intersection of Seafarers Way to a point 6999020 ft N, 1508159 ft E on the south boundary of Block OPY Parcel 187.

George Town 4

Extent Description

All that area of Grand Cayman which lies to the left and within the area defined by a boundary line having a starting point on the western shoreline just south of Smith's Barcadere Point at a point 6992436 ft N, 1505306 ft E; thence easterly along the south boundary of Block 7C Parcel 140 to its intersection with South Church Street at a point 6992477 ft N, 1505503 ft E; continuing along the centerline of South Church Street to a point 6992542 ft N, 1505487 ft E, near the southwest corner of Block 7C Parcel 130; thence following the southern boundary of same parcel and Block 15B Parcels 207REM1 and 387 to its intersection with Walkers Road at a point 6992482 ft N, 1506707 ft E; thence northerly along Walkers Road to its intersection with Windsor Park Road at a point 6995729 ft N, 1506868 ft E; thence easterly along Windsor Park Road and northerly along Mango Turn to its intersection with Williams Drive at a point 6995721 ft N, 1507482 ft E; thence easterly along Williams Drive to its intersection with Anthony Drive at a point 6995627 ft N, 1507926 ft E; thence along Anthony Drive to its intersection with Oak Mill Street at a point 6995922 ft N, 1508748 ft E; thence easterly and southerly along Oak Mill Street to its intersection with Oak Lane and Border Drive at a point 6994689 ft N, 1509752 ft E; thence along Border Drive to its intersection with Outpost Street at a point 6994697 ft N, 1509992 ft E; thence south along Outpost Street to a point 6994539 ft N, 1510005 ft E; thence in a north-easterly direction following a straight line to a point 6994631 ft N, 1510290 ft E; thence continuing along the west boundaries of Block 14D 104REM1, Block 15C Parcel 51, 248 to the north corner of Block 15C Parcel 71, thence southwesterly to the west corner of Block 15C Parcel 70; thence to the corner of Block 15C Parcel 41; thence in a westerly direction to the west corner of Block 15C Parcel 313, crossing Fairbanks Road at a point 6992527 ft N, 1510230 ft E; thence southeast in a straight line to the northwest corner of Block 15C Parcel 323 at a point 6991169 ft N, 1511054 ft E; thence following the south boundary of Block 15C Parcel 366 to the north corner of Block 15D Parcel 20 at a point 6991042 ft N, 1510607 ft E; thence in a south-easterly direction crossing South Sound Road to the southwest corner of Block 15D Parcel 160 at a point 6989686 ft N, 1511083 ft E on the southern shoreline.

George Town 5

Extent Description

All that area of Grand Cayman which lies to the left and within the area defined by a boundary line having a starting point on the northern shoreline near Tropical Gardens at a point 6998436 ft N, 1521225 ft E; thence south-westerly along the west boundary of Block 22E Parcel 545 to a point 6997203 ft N, 1520493 ft E at the southeast corner of Block 22E Parcel 232; thence in a south-westerly direction along the northern boundary of Block 22E Parcel 68, 250, 537, 417, 253, 254, 184, 183, 182 to the centreline of Crewe Road at a point 6996223 ft N, 1519128 ft E; thence southerly along the centreline of Old Crewe Road to its junction with Linford Pierson Highway at a point 6996838 ft N, 1519066 ft E; thence in a westerly direction along the centerline of Linford Pierson Highway at a point 6995052 ft N, 1511569 ft E on the roundabout; thence in a south-westerly direction following a straight line to Block 22E Parcel 447 to a point 6997574 ft N, 1520717 ft E along same boundary; thence in a south-westerly direction along the centreline of Tropical Gardens Road to its junction with Crewe Road at a point 6996357 ft N, 1519046 ft E; thence north-westerly along the centreline of Crewe Road to its junction with Navis Close at a point 6996865 ft N, 1518121 ft E; thence in a straight line southerly to a point 6995877 ft N, 1517988 ft E on Linford Pierson Highway; thence westerly along same road to a point 6996120 ft N, 1515857 ft E, just east of Halifax Road; thence north to a point 6996628 ft N, 1515892 ft E, being the northeast corner of Block 20E Parcel 149; thence westerly to a point 6996663 ft N, 1515705 ft E on Ella Ray Gardens; thence north to its junction with the centreline of Crewe Road at 6996903 ft N, 1515736 ft E; thence westerly along same road to its intersection with the George Town West Electoral constituency at the junction of Smith Road, Huldah Ave and Bobby Thompson Way at point 6996591 ft N, 1511552 ft E; thence south along Bobby Thompson Way to its junction with Linford Pierson Highway at a point 6995058 ft N, 1511569 ft E; thence in a south-westerly direction to a point 6994631 ft N, 1510290 ft E; thence continuing along the west boundaries of Block 14D 104REM1, Block 15C Parcel 51, 248 to the north corner of Block 15C Parcel 71, thence southwest to the west corner of Block 15C Parcel 70; thence to the corner of Block 15C Parcel 41; thence in a westerly direction to the west corner of Block 15C Parcel 313, crossing Fairbanks Road at a point 6992527 ft N, 1510230 ft E; thence southeast in a straight line to the northwest corner of Block 15C Parcel 323 at a point 6991169 ft N, 1511054 ft E; thence following the south boundary of Block 15C Parcel 366 to the north corner of Block 15D Parcel 20 at a point 6991042 ft N, 1510607 ft E; thence in a south-easterly direction crossing South Sound Road to the southwest corner of Block 15D Parcel 160 at a point 6989686 ft N, 1511083 ft E on the southern shoreline; thence following the shoreline north easterly to a point 6993654 ft N, 1521740 ft E, at the southwest corner of Block 23B Parcel 80; thence northerly to the centreline of Shamrock Road at a point 6993935 ft N, 1521802 ft E; thence west along the centreline of same road to a point 6993957 ft N, 1521663 ft E; thence north following the eastern boundary of Block 22E Parcel 357 to a point 6995485 ft N, 1522191 ft E; at the northwest corner of Block 22D Parcel 16; thence to the northeast

corner of Block 22D Parcel 16 to the centerline of Selkirk Dr; thence following the centerline of Selkirk Drive to the intersection of Lords Way; thence easterly along Lords Way to its intersection with Abbey Way; thence northerly along Abbey Way to a point 6996464 ft N, 1522959 ft E, near the northwest corner of Block 22D Parcel 154 and following the north and east boundary of same parcel to the south corner of Block 22D Parcel 152 to a point 6996600 ft N, 1523364 ft E on the southeast boundary of Block 22D Parcel 151; thence following the canal through points 6996613 ft N, 1524121 ft E; 6997484 ft N, 1524899 ft E; 6998169 ft N, 1525080 ft E; 6999026 ft N, 1524914 ft E; to a point 6999179 ft N, 1525148 ft E at the east corner of Block 22C Parcel 96 on the north coastline.

George Town 6

Extent Description

All that area of Grand Cayman which lies to the right and within the area defined by a boundary line having a starting point on the southern at a point 6993654 ft N, 1521740 ft E, at the southwest corner of Block 23B Parcel 80; thence northerly to the centreline of Shamrock Road at a point 6993935 ft N, 1521802 ft E; thence west along the centreline of same road to a point 6993957 ft N, 1521663 ft E; thence north following the eastern boundary of Block 22E Parcel 357 to a point 6995485 ft N, 1522191 ft E; at the northwest corner of Block 22D Parcel 16; thence to the northeast corner of Block 22D Parcel 16 to the centerline of Selkirk Dr; thence following the centerline of Selkirk Drive to the intersection of Lords Way; thence easterly along Lords Way to its intersection with Abbey Way; thence northerly along Abbey Way to a point 6996464 ft N, 1522959 ft E, near the northwest corner of Block 22D Parcel 154 and following the north and east boundary of same parcel to the south corner of Block 22D Parcel 152 to a point 6996600 ft N, 1523364 ft E on the southeast boundary of Block 22D Parcel 151; thence following the canal through points 6996613 ft N, 1524121 ft E; 6997484 ft N, 1524899 ft E; 6998169 ft N, 1525080 ft E; 6999026 ft N, 1524914 ft E; to a point 6999179 ft N, 1525148 ft E at the east corner of Block 22C Parcel 96 on the north coastline; thence following the northern coastline along the tropical mangrove forest in a north-easterly, south-easterly, easterly and north-easterly direction to a point on the northern shoreline and canal entrance east of Patricks Island at 6999906 ft N, 1531332 ft E; thence south-easterly along the canal boundary to a point 6999726 ft N, 1531432 ft E, continuing south-west and following the northwest boundary of Block 24C Parcel 62 to a point along the canal at its southwest corner of same parcel; thence east to the northwest corner of Block 24D Parcel 13REM1 at 6997778 ft N, 1530031 ft E; thence following the west boundary of same parcel south to southwest corner of same parcel at point 6997238ft N, 1530038 ft E; thence continuing along that straight line to the middle of the canal to a point 6997624 ft N, 1528986 ft E; thence southerly to a point 6996218 ft N, 1528625 ft E; thence south-westerly to a point on the canal shoreline at 6995610 ft N, 1528157 ft E; thence continuing along the south boundary of Block 24E Parcel 445 to the junction of Amity Street and Poindexter Road; thence north-westerly along the centerline of Poindexter Road to its junction with Siberia Avenue at a point 6995913 ft N, 1527398 ft E; thence south-westerly following Siberia Avenue to the northeast corner of Block 24E Parcel 377 at a point 6995651 ft N, 1527260 ft E; thence southerly along the east boundary of same parcel and Block 24E Parcels 545 and 544 to the southern corner Block 24E Parcel 544; thence south-westerly along the parcel boundaries to a point 6995142 ft N, 1526514 ft E at the northern corner of Block 24E Parcel 31; thence south-westerly to the western corner of same parcel on Almond Avenue; thence crossing Almond Avenue to the northern corner of Block 25B Parcel 483; thence continuing in a south-westerly direction along the parcel boundaries to the west corner of Block 25B Parcel 74 at a point 6993789 ft N, 1525929 ft E; thence crossing Orange Drive to the northern corner of Block 25B Parcel 115; thence continuing

in a south-westerly direction along the parcel boundaries to the west corner of Block 25B Parcel 225 to the centerline of Shamrock Road; thence south-easterly along the centerline of Shamrock Road, crossing the junction of Hurley Merren Boulevard and Rex Crighton Boulevard and continuing along Shamrock Road to its intersection with Prospect Point Road at a point 6991784 ft N, 1525732 ft E; thence continuing southward along the eastern boundary of Block 23C Parcel 140; thence southerly to the southern shoreline to a point 6991485 ft N, 1525672 ft E, the southeast corner of Block 23C Parcel 140.

George Town 7

Extent Description

All that area of Grand Cayman which lies to the left and within the area defined by a boundary line having a starting point at the shoreline Mean High Water mark at a point being the southeast corner of Block 28E Parcel 158 at 6990786 ft N, 1533323 ft E; thence north along the eastern boundary of same parcel to a point on Shamrock Road at 6991712 ft N, 1533310 ft E; thence southwest along Shamrock Road to its junction with Spotts Newlands Road 6991672 ft N, 1533190 ft E; thence north along Spotts Newlands Road to its cross-road junction with Raven Avenue, Mockingbird Crescent and Chime Street at 6993388 ft N, 1532836 ft E; thence continuing north along Chime Street to a point at 6994359 ft N, 1532915 ft E intersecting Rex Crighton Boulevard; thence north to the northwest corner of Block 27E Parcel 5 at a point 6995482 ft N, 1532848 ft E; thence along the northern boundary of Block 27E Parcels 5 and southern boundary of Block 24C Parcel 62 to a point 6995907 ft N, 1533962 ft E; thence following the east boundary of same parcel to its junction with Block 27B Parcel 112 at a point 6996645 ft N, 1533490 ft E; thence following the south and west boundary of same parcel to a point 7000508 ft N, 1532131 ft E on the northern shoreline; thence south-westerly along the tropical mangrove forest to a point on the northern shoreline and the canal entrance east of Patricks Island at 6999906 ft N, 1531332 ft E; thence south-easterly along the canal boundary to a point 6999726 ft N, 1531432 ft E, continuing south-west and following the northwest boundary of Block 24C Parcel 62 to a point along the canal at its southwest corner of same parcel; thence east to the northwest corner of Block 24D Parcel 13REM1 at 6997778 ft N, 1530031 ft E; thence following the west boundary of same parcel south to southwest corner of same parcel at point 6997238ft N, 1530038 ft E; thence continuing along that straight line to the middle of the canal to a point 6997624 ft N, 1528986 ft E; thence southerly to a point 6996218 ft N, 1528625 ft E; thence south-westerly to a point on the canal shoreline at 6995610 ft N, 1528157 ft E; thence continuing along the south boundary of Block 24E Parcel 445 to the junction of Amity Street and Poindexter Road; thence north-westerly along the centerline of Poindexter Road to its junction with Siberia Avenue at a point 6995913 ft N, 1527398 ft E; thence south-westerly following Siberia Avenue to the northeast corner of Block 24E Parcel 377 at a point 6995651 ft N, 1527260 ft E; thence southerly along the east boundary of same parcel and Block 24E Parcels 545 and 544 to the southern corner Block 24E Parcel 544; thence south-westerly along the parcel boundaries to a point 6995142 ft N, 1526514 ft E at the northern corner of Block 24E Parcel 31; thence south-westerly to the western corner of same parcel on Almond Avenue; thence crossing Almond Avenue to the northern corner of Block 25B Parcel 483; thence continuing in a south-westerly direction along the parcel boundaries to the west corner of Block 25B Parcel 74 at a point 6993789 ft N, 1525929 ft E; thence crossing Orange Drive to the northern corner of Block 25B Parcel 115; thence continuing in a south-westerly direction along the parcel boundaries to the west corner of Block 25B Parcel 225 to the centerline of Shamrock Road; thence south-easterly along the centerline of Shamrock Road, crossing the junction of Hurley Merren Boulevard and Rex Crighton Boulevard and continuing along Shamrock Road to its intersection with Prospect

Point Road at a point 6991784 ft N, 1525732 ft E; thence continuing southward along the eastern boundary of Block 23C Parcel 140; thence southerly to the southern shoreline to a point 6991485 ft N, 1525672 ft E, the southeast corner of Block 23C Parcel 140.

Bodden Town 1

Extent Description

All that area of Grand Cayman which lies to the left and within the area defined by a boundary line having a starting point at the northern shoreline Mean High Water mark at a point 7000508 ft N, 1532131 ft E being the northeast corner of Block 24C Parcel 62; thence southerly following the eastern boundary of same parcel to its junction of same parcel; thence following the east boundary of same parcel to its junction with Block 27B Parcel 112 at a point 6996645 ft N, 1533490 ft E; thence continuing along the eastern boundary of Block 24C Parcel 62 to a point 6995907 ft N, 1533962 ft E at the north corner of Block 27E Parcel 263; thence south-westerly along the southern boundary of Block 24C Parcel 62 and the northern boundary of Block 27E Parcels 5 to the northwest corner of Block 27E Parcel 5 at a point 6995482 ft N, 1532848 ft E; thence southerly intersecting Rex Crighton Boulevard at a point 6994359 ft N, 1532915 ft E; thence easterly along same road to a point 6993714 ft N, 1535222 ft E; thence northerly along the eastern boundary of Block 28B Parcel 294 through 288 backwards, 116 through 110 backwards, 56 through 59 to the northwest corner of Block 27D Parcel 494, thence easterly to southwest corner of Block 27D Parcel 496; thence following the same parcel boundary around its southern boundary to its intersection with the centerline of Hirst Road at a point 6995665 ft N, 1536631 ft E; thence southerly along Hirst Road to its intersection with Jay Hubert Drive; thence northeasterly along the southeastern boundary of Block 27D Parcel 472 to a point 6996425 ft N, 1537371 ft E at its northeast corner; thence easterly along the southern boundaries of Block 27D Parcels 305 and 363 to the eastern corner of Block 27D Parcel 333 at a point 6996300 ft N, 1538335 ft E on the southern boundary of Block 27D Parcel 513; thence following the boundary around same parcel to its intersection with Block 31A Parcel 28 on its southern boundary; thence following its southern and western boundary around same parcel, and continuing northerly along the west boundary of Block 30A Parcel 7 to the northern coastline at a point 7002863 ft N, 1539136 ft E.

Bodden Town 2

Extent Description

All that area of Grand Cayman which lies to the right and within the area defined by a boundary line having a starting point at the southern shoreline Mean High Water mark at a point being the southeast corner of Block 28E Parcel 158 at 6990786 ft N, 1533323 ft E; thence north along the eastern boundary of same parcel to a point on Shamrock Road at 6991712 ft N, 1533310 ft E; thence southwest along Shamrock Road to its junction with Spotts Newlands Road 6991672 ft N, 1533190 ft E; thence north along Spotts Newlands Road to its cross-road junction with Raven Avenue, Mockingbird Crescent and Chime Street at 6993388 ft N, 1532836 ft E; thence continuing north along Chime Street to a point at 6994359 ft N, 1532915 ft E intersecting Rex Crighton Boulevard; thence easterly along same road to a point 6993714 ft N, 1535222 ft E; thence northerly along the eastern boundary of Block 28B Parcel 294 through 288 backwards, 116 through 110 backwards, 56 through 59 to the northwest corner of Block 27D Parcel 494, thence easterly to southwest corner of Block 27D Parcel 496; thence following the same parcel boundary around its southern boundary to its intersection with the centerline of Hirst Road at a point 6995665 ft N, 1536631 ft E; thence southerly along Hirst Road to its intersection with Jay Hubert Drive; thence northeasterly along the southeastern boundary of Block 27D Parcel 472 to a point 6996425 ft N, 1537371 ft E at its northeast corner; thence easterly along the southern boundaries of Block 27D Parcels 305 and 363 to the eastern corner of Block 27D Parcel 333 at a point 6996300 ft N, 1538335 ft E on the southern boundary of Block 27D Parcel 513; continuing easterly along same parcel to the east corner of Block 27D Parcel 340 at a point 6996045 ft N, 1538722 ft E; thence following the west boundary of Block 31A Parcel 131 south-easterly to its intersection with Shamrock Road at a point 6993340 ft N, 1540130 ft E; thence continuing south-easterly along Christian Berry Drive to the southeast corner of Block 32B Parcel 172 and continuing south-easterly along the south boundary and north-easterly to the northwest corner of Block 32B Parcel 270; thence southerly along the west boundary of same parcel to its intersection with Cadet Drive and Lottery Road; thence south-westerly to a point 6991102 ft N, 1540017 ft E at the northeast corner of Block 32E Parcel 151; thence southerly along the boundary of Block 32B Parcel 173REM3 to its junction with Block 32E Parcel 89; thence easterly along the northern boundary of same parcel; thence southerly along the eastern boundary of same parcel, continuing southeasterly to a point 6988951 ft N, 1540805 ft E on the boundary of the quarry; thence southerly to the bluff coastline at a point 6987896 ft N, 1540475 ft E on the south boundary of Block 32E Parcel 44.

Bodden Town 3

Extent Description

All that area of Grand Cayman which lies to the left and within the area defined by a boundary line having a starting point at the northern shoreline Mean High Water mark at point 7002863 ft N, 1539136 ft E; thence southerly along the west boundary of Block 30A Parcel 7, Block 31A Parcel 28 and 130 continuing along the east boundary of Block 27D Parcel 513 to a point 6996045 ft N, 1538722 ft E; thence following the west boundary of Block 31A Parcel 131 south-easterly to its intersection with Shamrock Road at a point 6993340 ft N, 1540130 ft E; thence continuing south-easterly along Christian Berry Drive to the southeast corner of Block 32B Parcel 172 and continuing south-easterly along the south boundary and north-easterly to the northwest corner of Block 32B Parcel 270; thence southerly along the west boundary of same parcel to its intersection with Cadet Drive and Lottery Road; thence south-westerly to a point 6991102 ft N, 1540017 ft E at the northeast corner of Block 32E Parcel 151; thence southerly along the boundary of Block 32B Parcel 173REM3 to its junction with Block 32E Parcel 89; thence easterly along the northern boundary of same parcel; thence southerly along the eastern boundary of same parcel, continuing southeasterly to a point 6988951 ft N, 1540805 ft E on the boundary of the quarry; thence southerly to the bluff coastline at a point 6987896 ft N, 1540475 ft E on the south boundary of Block 32E Parcel 44; thence in a easterly direction along the shoreline to the southeast corner of Block 38E Parcel 20 at a point 6988396 ft N, 1548399 ft E; thence in a northerly direction along the west boundary of Block 38E Parcel 21, 22, 16 and 67 to a point 6990923 ft N, 1547845 ft E at the east corner of Block 38E Parcel 61; thence in a northerly straight line across tropical woodland to a point 6992050 ft N, 1547542 ft E being the northeast corner of Block 38B Parcel 129; thence following the west boundary of Block 38B Parcels 124 and 123 to the intersection of Northward Road and Shamrock Road; thence in a northwesterly direction across Block 38B Parcel 97 and following the southwest boundaries of Block 38B Parcels 89 and 242, south boundaries of Block 38B Parcels 87, 86, southwest boundaries of Block 38B Parcels 623, 295 to the west corner of Block 38B Parcel 295; thence north-easterly along the west boundary of same parcel to its intersection with Northward Road at a point 6993235 ft N, 1547429 ft E; thence following the eastern boundary of Block 38B Parcel 399, 400, 396 through 392 in reverse order, west boundaries of Block 38B Parcels 563 through 567 to the north corner of Block 38B Parcel 567; thence in a northeasterly direction to a point 6994457 ft N, 1548166 ft E at the south corner of Block 38B Parcel 413; thence in a northeasterly direction along the northwestern boundary of Block 37E Parcel 260REM1, Block 37A Parcel 34, west boundary of Block 37A Parcel 184 to a point 6996062 ft N, 1548605 ft E on the eastern boundary of Block 37A Parcel 26; thence eastern along the track going east and north to the southeast of the Prison to a point 6997138 ft N, 1549423 ft E on the south boundary of Block 37A Parcel 78; thence following the west boundaries of Block 37A Parcels 78, 74, 13 and Block 36A Parcel 7 to a point 7009155 ft N, 1549967 ft E on the northern shoreline and northwest corner of same parcel.

Bodden Town 4

Extent Description

All that area of Grand Cayman which lies to the right and within the area defined by a boundary line having a start on the southern shoreline in the southeast corner of Block 38E Parcel 20 at a point 6988396 ft N, 1548399 ft E; thence in a northerly direction along the west boundary of Block 38E Parcel 21, 22, 16 and 67 to a point 6990923 ft N, 1547845 ft E at the east corner of Block 38E Parcel 61; thence in a northerly straight line across tropical woodland to a point 6992050 ft N, 1547542 ft E being the northeast corner of Block 38B Parcel 129; thence following the west boundary of Block 38B Parcels 124 and 123 to the intersection of Northward Road and Shamrock Road; thence in a northwesterly direction across Block 38B Parcel 97 and following the southwest boundaries of Block 38B Parcels 89 and 242, south boundaries of Block 38B Parcels 87, 86, southwest boundaries of Block 38B Parcels 623, 295 to the west corner of Block 38B Parcel 295; thence north-easterly along the west boundary of same parcel to its intersection with Northward Road at a point 6993235 ft N, 1547429 ft E; thence following the eastern boundary of Block 38B Parcel 399, 400, 396 through 392 in reverse order, west boundaries of Block 38B Parcels 563 through 567 to the north corner of Block 38B Parcel 567; thence in a northeasterly direction to a point 6994457 ft N, 1548166 ft E at the south corner of Block 38B Parcel 413; thence in a northeasterly direction along the northwestern boundary of Block 37E Parcel 260REM1, Block 37A Parcel 34, west boundary of Block 37A Parcel 184 to a point 6996062 ft N, 1548605 ft E on the eastern boundary of Block 37A Parcel 26; thence eastern along the track going east and north to the southeast of the Prison to a point 6997138 ft N, 1549423 ft E on the south boundary of Block 37A Parcel 78; thence following the west boundaries of Block 37A Parcels 78, 74, 13 and Block 36A Parcel 7 to a point 7009155 ft N, 1549967 ft E on the northern shoreline and northwest corner of same parcel; thence in a northerly direction along the tropical mangrove shoreline of Little Sound to a point on the 7014758 ft N, 1550810 ft E being on the western boundary of Block 34A Parcel 5; thence undefined in a straight line across the tropical mangrove forest interior, to a point 7002498 ft N, 1574617 ft E on the west boundary of Block 55A Parcel 73REM2; thence continuing northerly and south-easterly along the northern and eastern boundary of the same parcel to a point 7001782 ft N, 1576014 ft E on the eastern boundary of same parcel; thence continuing along the previous straight line to a point on Bodden Town Road near to its junction with Frank Sound Road at 7001295 ft N, 1576968 ft E; thence east along Bodden Town Road returning to the boundary definition starting point at the junction of Bodden Town Road, Frank Sound Road and Sea View Road at 7001347 ft N, 1577261 ft E.

North Side

Extent Description

All that area of Grand Cayman which lies to the left and within the area defined by a boundary line having a starting point at the junction of Bodden Town Road, Frank Sound Road and Sea View Road at 7001347 ft N, 1577261 ft E; thence easterly along Sea View Road to a point 7001441 ft N, 1577492 ft E; thence northeast in an undefined straight line to a point at 7002511 ft N, 1578082 ft E; thence east and north following the boundary of Block 59A Parcel 29 to a point 7003130 ft N, 1578800 ft E; thence east along the southern boundary of Block 59A Parcels 272; continuing on along the southern and eastern boundary of Block 59A Parcel 91, to the north-west corner of Block 59A Parcel 383; thence along the northern boundary of Block 59A Parcel 383; thence northerly along the west boundary of Block 59A Parcel 381; thence easterly along the northern boundary of Block 59A Parcel 381; thence northerly along the west boundary of Block 59A Parcel 100REM1; thence westerly along the south boundary of Block 58A Parcel 1REM1; thence northerly, easterly and again northerly along the west boundary of same parcel to a point 7010073 ft N, 1582250 ft E; thence following an undefined straight line to a point on Queens Highway 7019908 ft N, 1587671 ft E; thence easterly along same roadway to the south-western corner of Block 61A Parcel 103; thence north along the western boundary of Block 61A Parcel 103 to a point on the shoreline at Old Robin Point at 7020194 ft N, 1587832 ft E; thence west along the shoreline Mean High Water mark along the North Side coast to Rum Point, Finger Cay and Kaibo, thence along the northeast shoreline of Little Sound through to a point 7014769 ft N, 1550814 ft E, being on the western boundary of Block 34A Parcel 5; thence undefined in a straight line across the tropical mangrove forest interior, to a point 7002498 ft N, 1574617 ft E on the west boundary of Block 55A Parcel 73REM2; thence continuing northerly and south-easterly along the northern and eastern boundary of the same parcel to a point 7001782 ft N, 1576014 ft E on the eastern boundary of same parcel; thence continuing along the previous straight line to a point on Bodden Town Road near to its junction with Frank Sound Road at 7001295 ft N, 1576968 ft E; thence east along Bodden Town Road returning to the boundary definition starting point at the junction of Bodden Town Road, Frank Sound Road and Sea View Road at 7001347 ft N, 1577261 ft E.

East End

Extent Description

All that area of Grand Cayman which lies to the east of a boundary line having a starting point at the shoreline Mean High Water mark at 7001121 ft N, 1577316 ft E, being the southwest boundary corner of the parcel containing the public Jetty into Frank Sound; thence north-westerly to the northwest corner of the same parcel at 7001310 ft N, 1577214 ft E; thence north-westerly to the centreline of Bodden Town Road and easterly to its junction with Frank Sound Road and Sea View Road at 7001347 ft N, 1577261 ft E; thence easterly along Sea View Road to a point 7001441 ft N, 1577492 ft E; thence northeast in an undefined straight line to a point at 7002511 ft N, 1578082 ft E; thence east and north following the boundary of Block 59A Parcel 29 to a point 7003130 ft N, 1578800 ft E; thence east along the southern boundary of Block 59A Parcels 272; continuing on along the southern and eastern boundary of Block 59A Parcel 91, to the north-west corner of Block 59A Parcel 383; thence along the northern boundary of Block 59A Parcel 383; thence northerly along the west boundary of Block 59A Parcel 381; thence easterly along the northern boundary of Block 59A Parcel 381; thence northerly along the west boundary of Block 59A Parcel 100REM1; thence westerly along the south boundary of Block 58A Parcel 1REM1; thence northerly, easterly and again northerly along the west boundary of same parcel to a point 7010073 ft N, 1582250 ft E; thence following an undefined straight line to a point on Queens Highway 7019908 ft N, 1587671 ft E; thence easterly along same roadway to the south-western corner of Block 61A Parcel 103; thence north along the western boundary of Block 61A Parcel 103 to a point on the shoreline at Old Robin Point at 7020194 ft N, 1587832 ft E.

Cayman Brac 1

Extent Description

All that area of Cayman Brac which lies to the east of a boundary line having a starting point at the southern shoreline Mean High Water mark at Sea Feather Bay, also being the western boundary of Block 102A Parcel 315 at 7150468 ft N, 2050278ft E; thence north-westerly along same boundary to a point with its junction with South Side West Road, continuing north-westerly along same boundary to a point on the southern face of the Bluff at 7150838 ft N, 2050114 ft E; thence north-westerly along the western boundary of Block 102A Parcel 143 to a point of Bluff West Road at 7151193 ft N, 2049865 ft E; thence north-westerly along the western boundary of Block 102A Parcel 229; and continuing in a straight line across Block 101A Parcels 22REM2, 23 - 25, 118, across Songbird Drive at a point 7153434 ft N, 2048375 ft E; continuing in a straight line across Block 101A Parcels 119 to a point on the northern face of the Bluff at 7155868 ft N, 2046714 ft E; thence continuing across Dennis Foster Road along the western boundary of Block 101B Parcels 29 - 36 to a point on the northern shoreline Mean High Water mark at 7156717 ft N, 2046135 ft E.

Cayman Brac 2 & Little Cayman

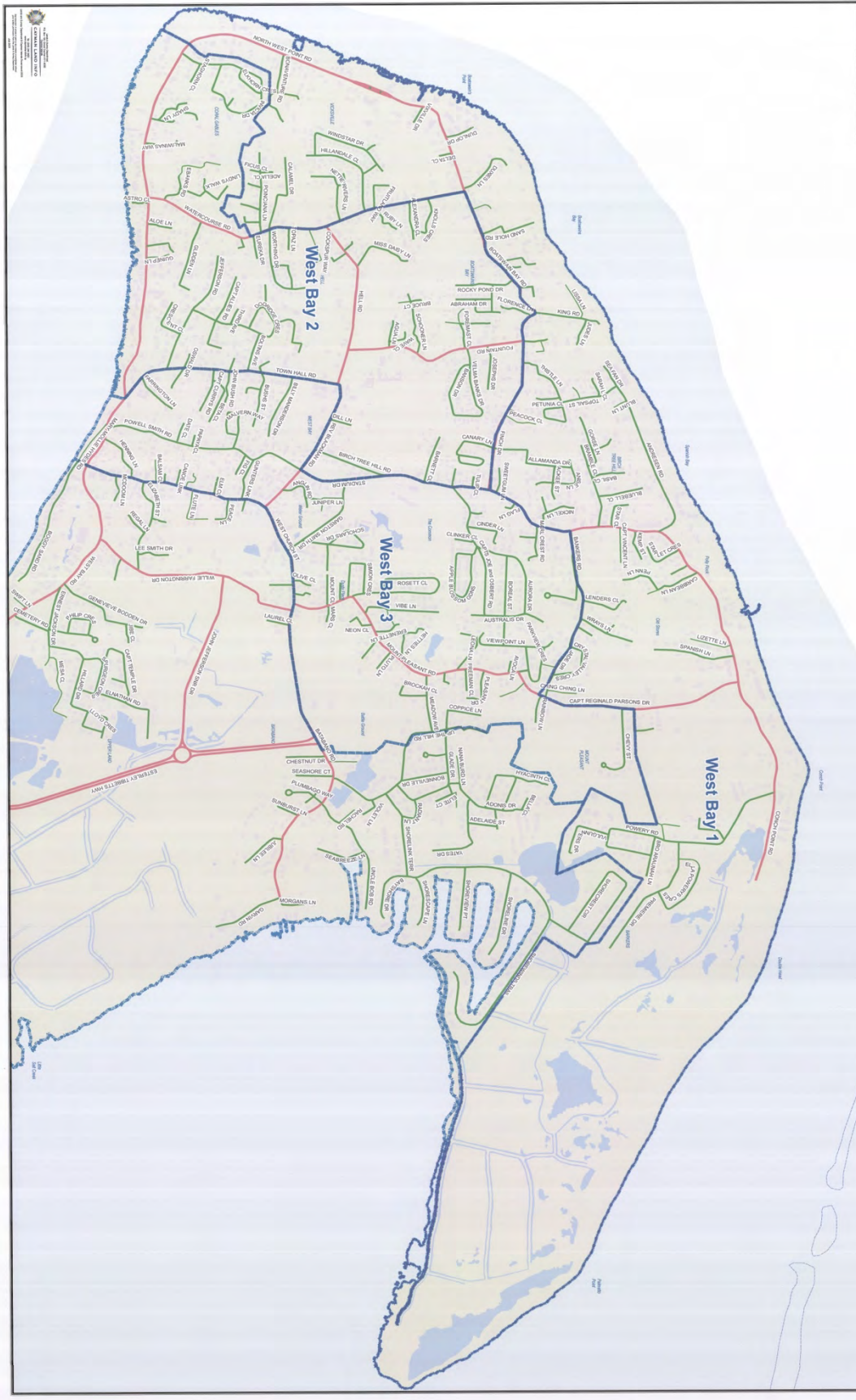
Extent

Description

All of the Island of Little Cayman and that area of Cayman Brac which lies to the west of a boundary line having a starting point at the southern shoreline Mean High Water mark at Sea Feather Bay, also being the western boundary of Block 102A Parcel 315 at 7150468 ft N, 2050278ft E; thence north-westerly along same boundary to a point with its junction with South Side West Road, continuing north-westerly along same boundary to a point on the southern face of the Bluff at 7150838 ft N, 2050114 ft E; thence north-westerly along the western boundary of Block 102A Parcel 143 to a point of Bluff West Road at 7151193 ft N, 2049865 ft E; thence north-westerly along the western boundary of Block 102A Parcel 229; and continuing in a straight line across Block 101A Parcels 22REM2, 23 - 25, 118, across Songbird Drive at a point 7153434 ft N, 2048375 ft E; continuing in a straight line across Block 101A Parcels 119 to a point on the northern face of the Bluff at 7155868 ft N, 2046714 ft E; thence continuing across Dennis Foster Road along the western boundary of Block 101B Parcels 29 - 36 to a point on the northern shoreline Mean High Water mark at 7156717 ft N, 2046135 ft E.

Page left blank intentionally

SCHEDULE C



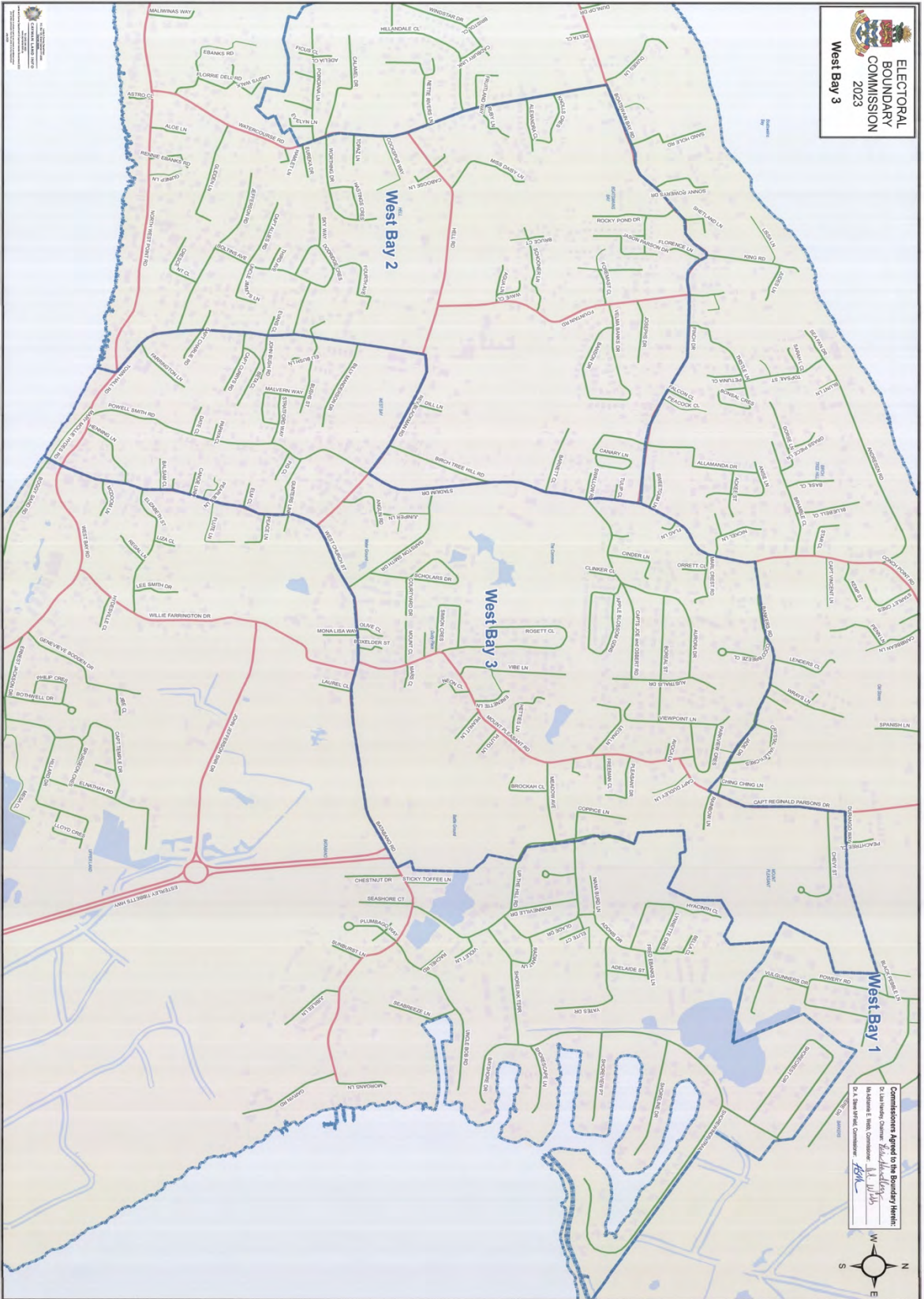
Commissioners Agreed to the Boundary Herein:
 Dr. Laraine Chan *Laraine Chan*
 Mr. Andrew E. Smith *Andrew E. Smith*
 Dr. A. Ryan Hird *A. Ryan Hird*





Commissioners Agreed to the Boundary Herein:
 Dr. Ian Hogg, Chairman
 Ms. Catherine E. Hogg, Commissioner
 Mr. Andrew E. Hogg, Commissioner
 Dr. A. Simon White, Commissioner



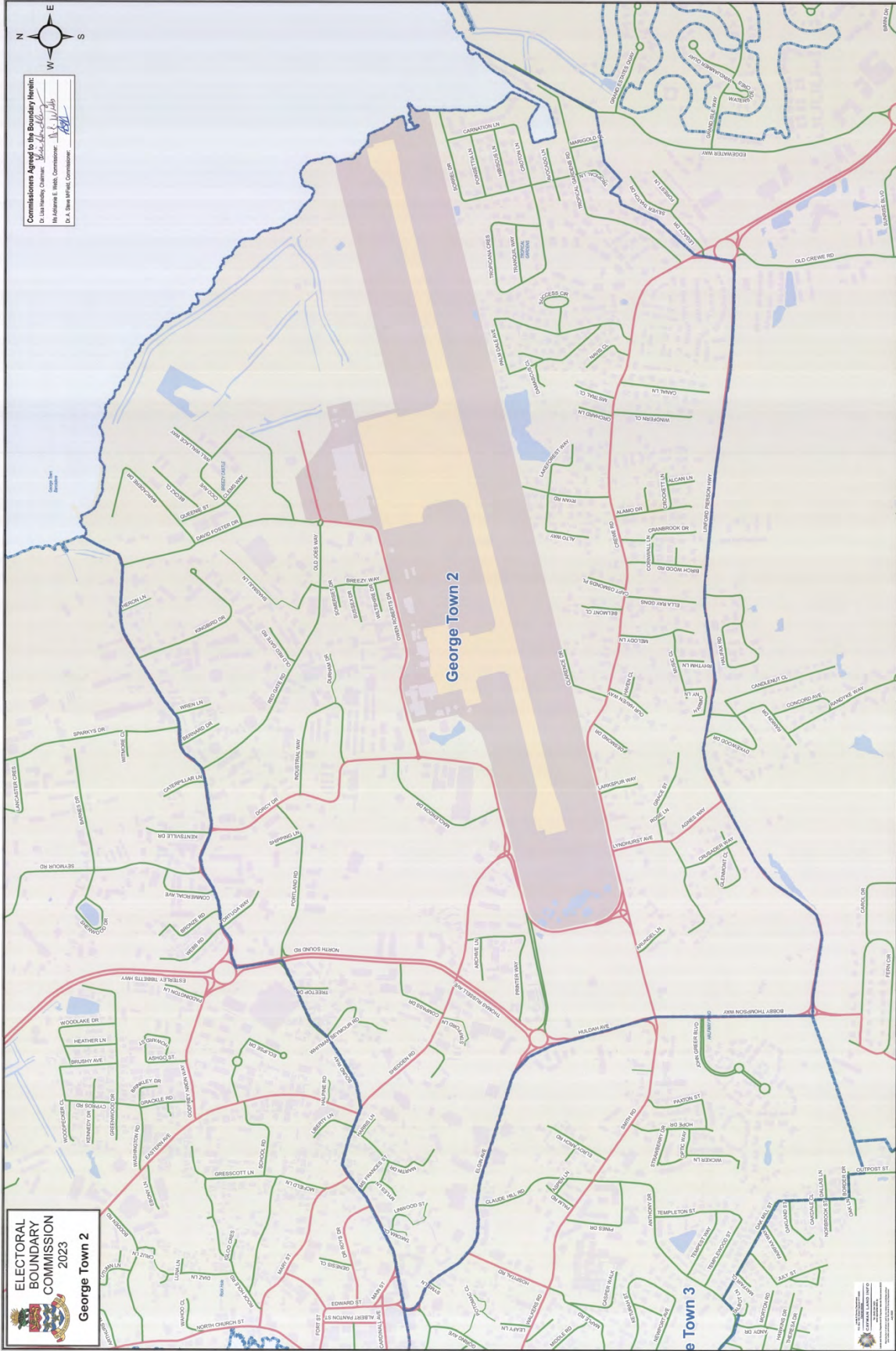




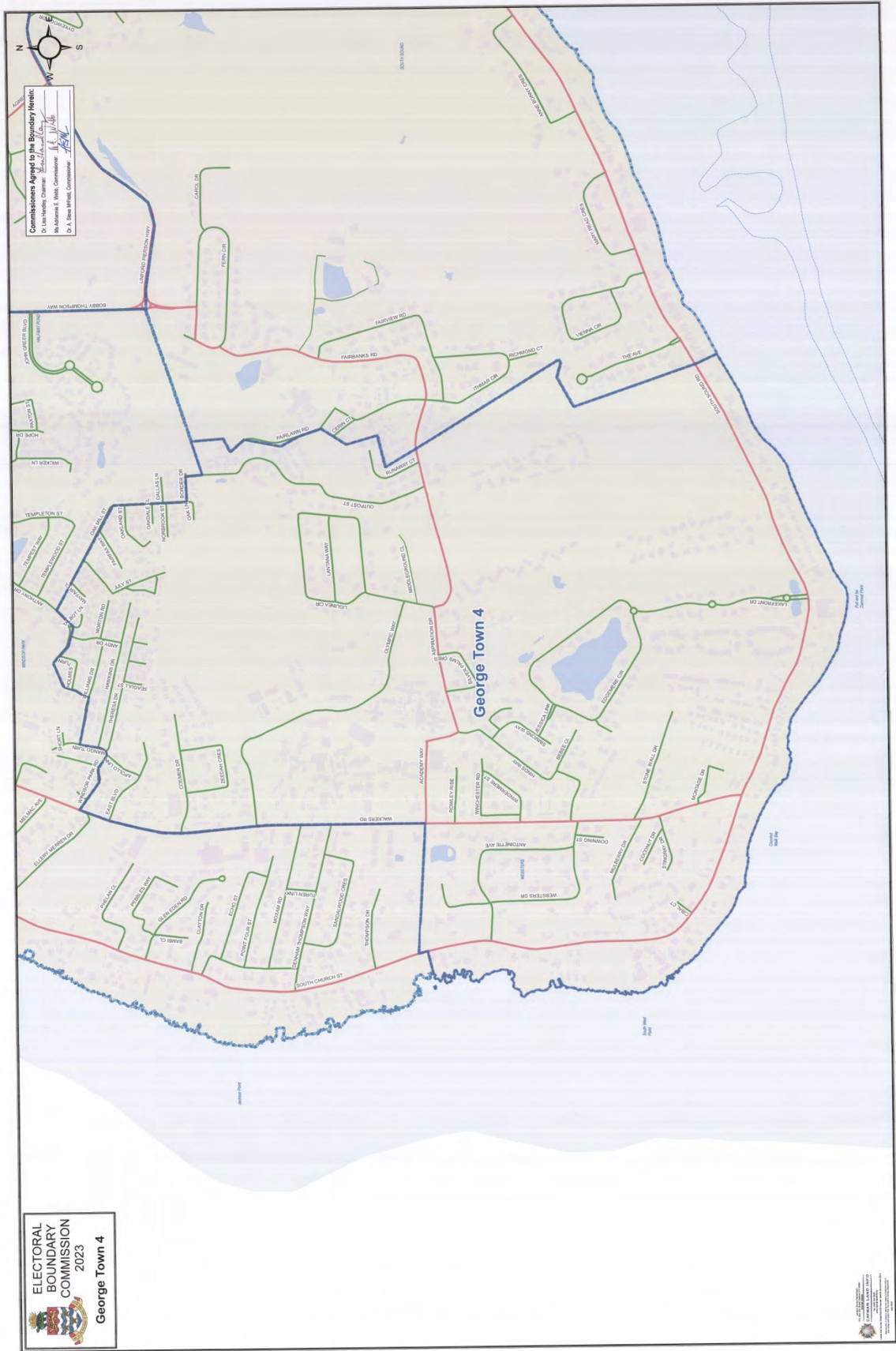
ELECTORAL BOUNDARY COMMISSION 2023
West Bay 4

Commissioners Agreed to the Boundary Herein:
 Dr. A. M. ...
 Dr. B. ...
 Dr. C. ...







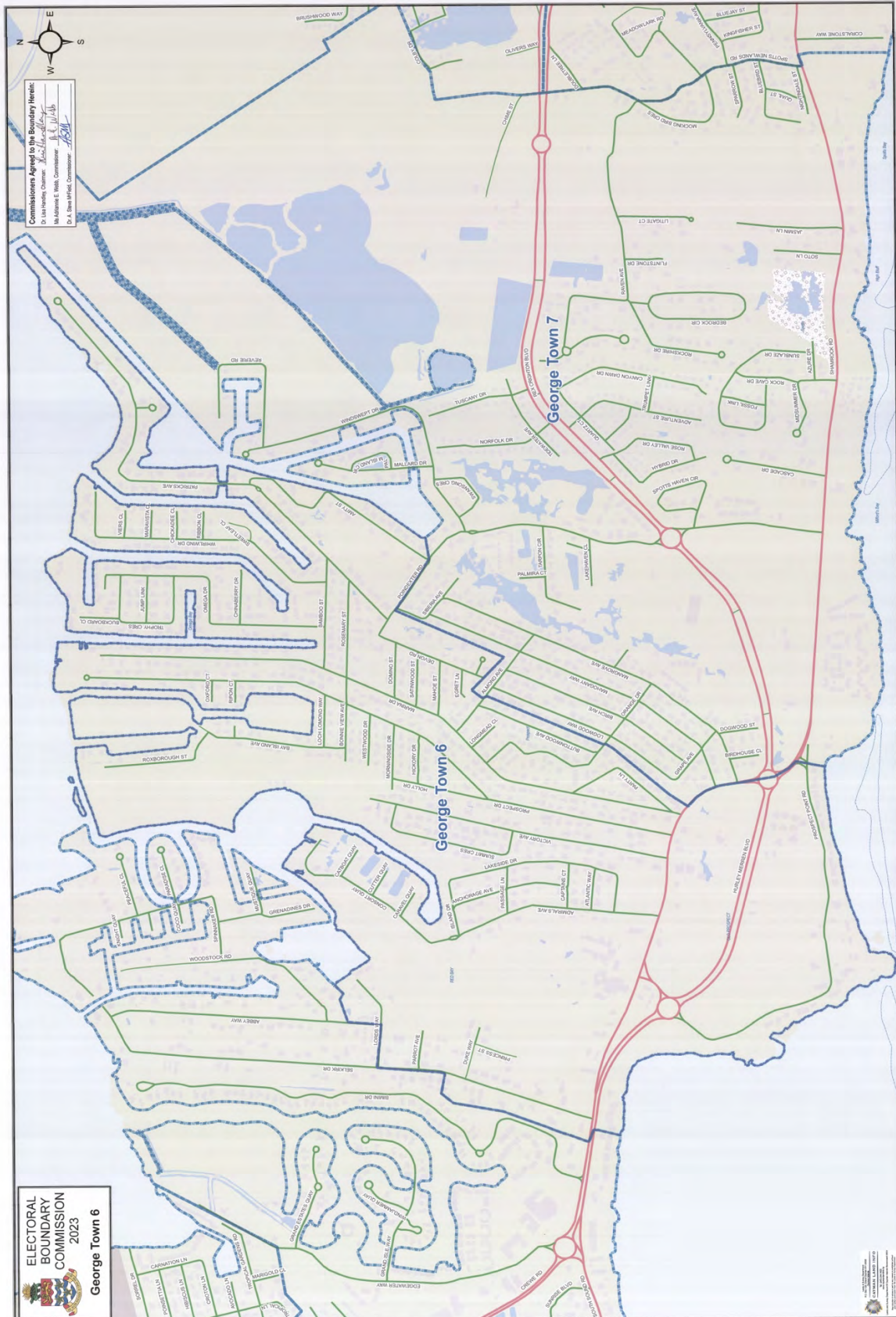


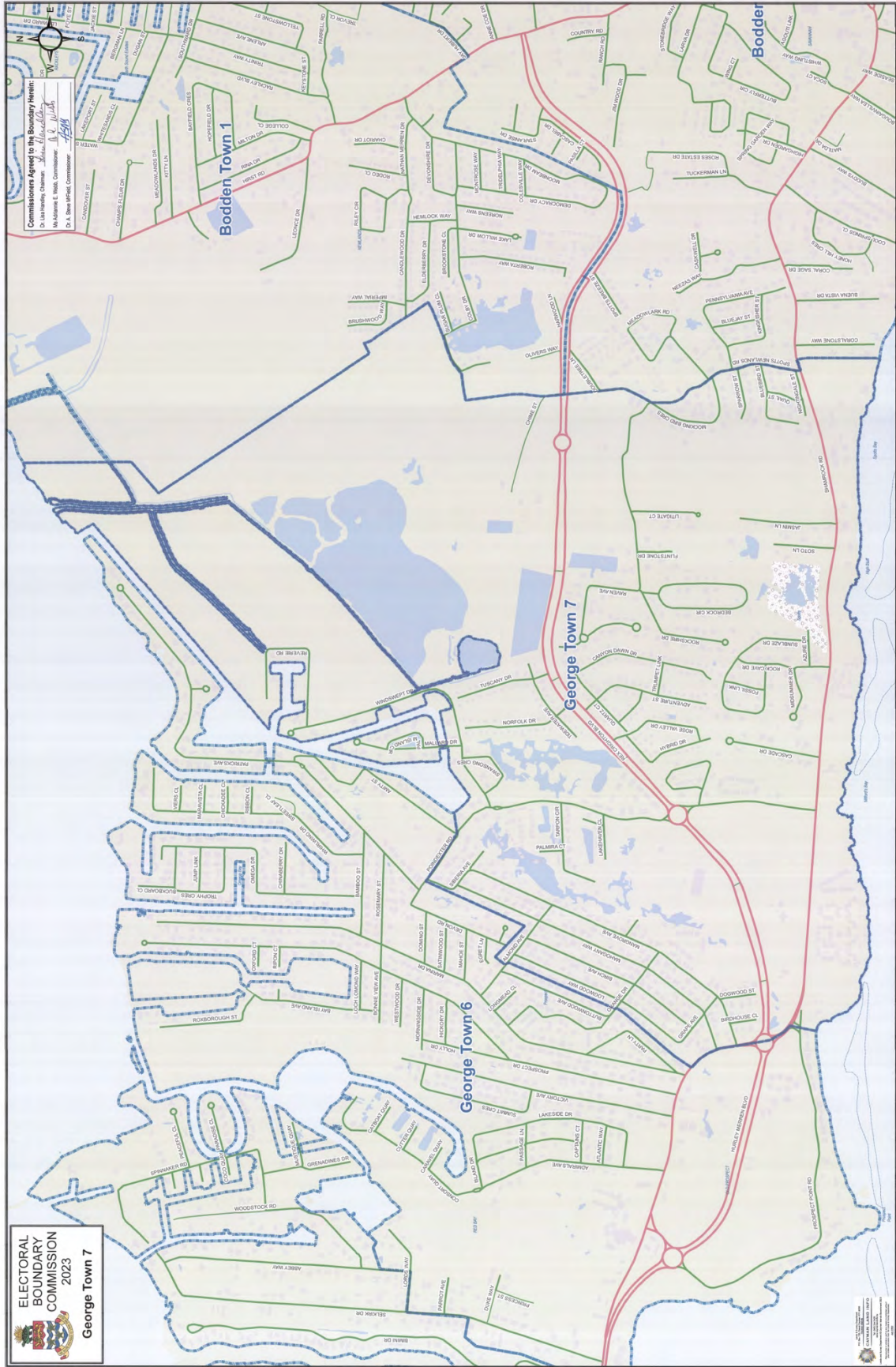
Commissioners Agreed to the Boundary Herein:
 Dr. Ian Inglis, Chairman
 Mr. Andrew E. Webb, Commissioner
 Dr. A. Eben Balfanz, Commissioner

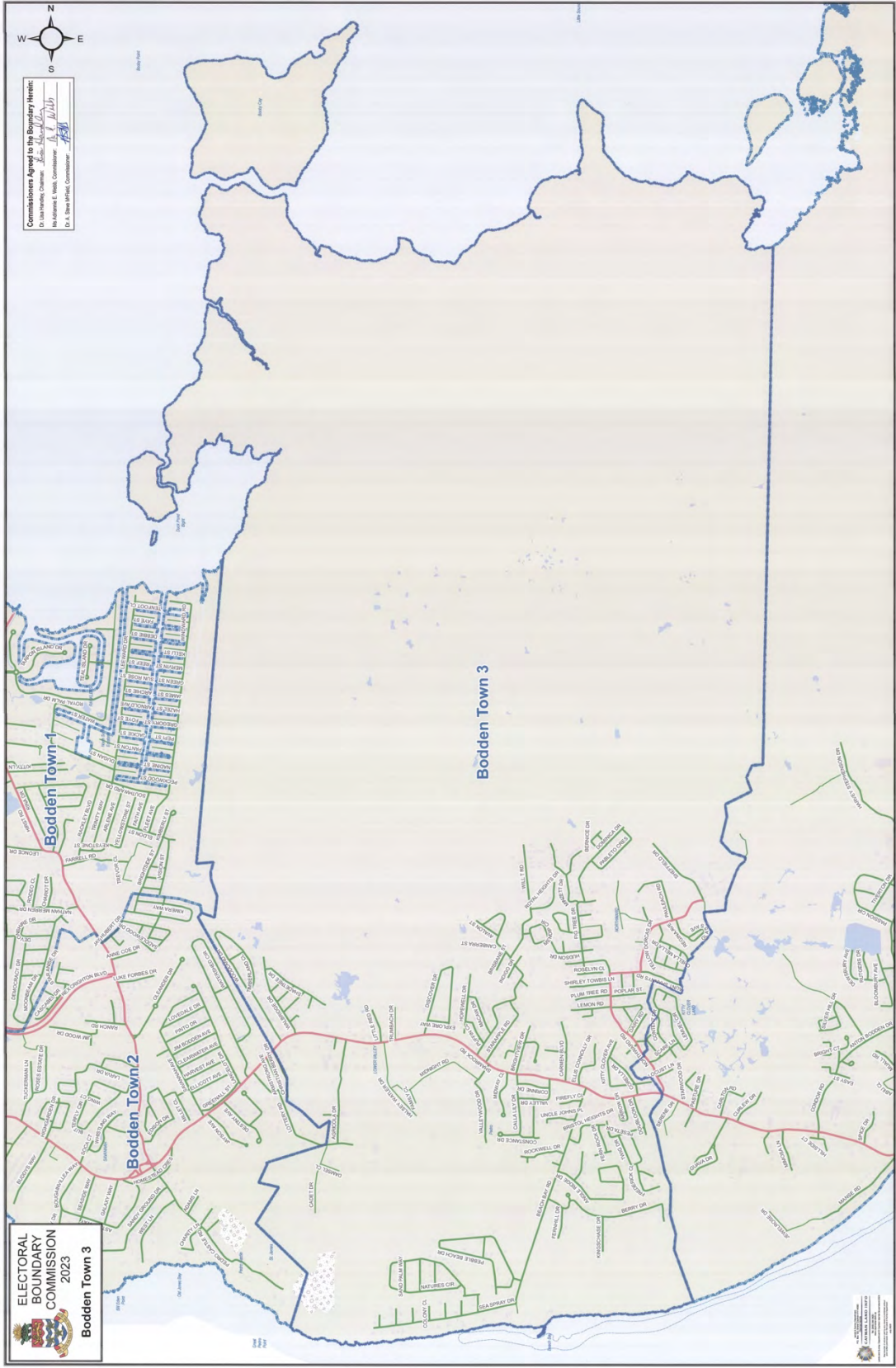
ELECTORAL BOUNDARY COMMISSION 2023
George Town 4

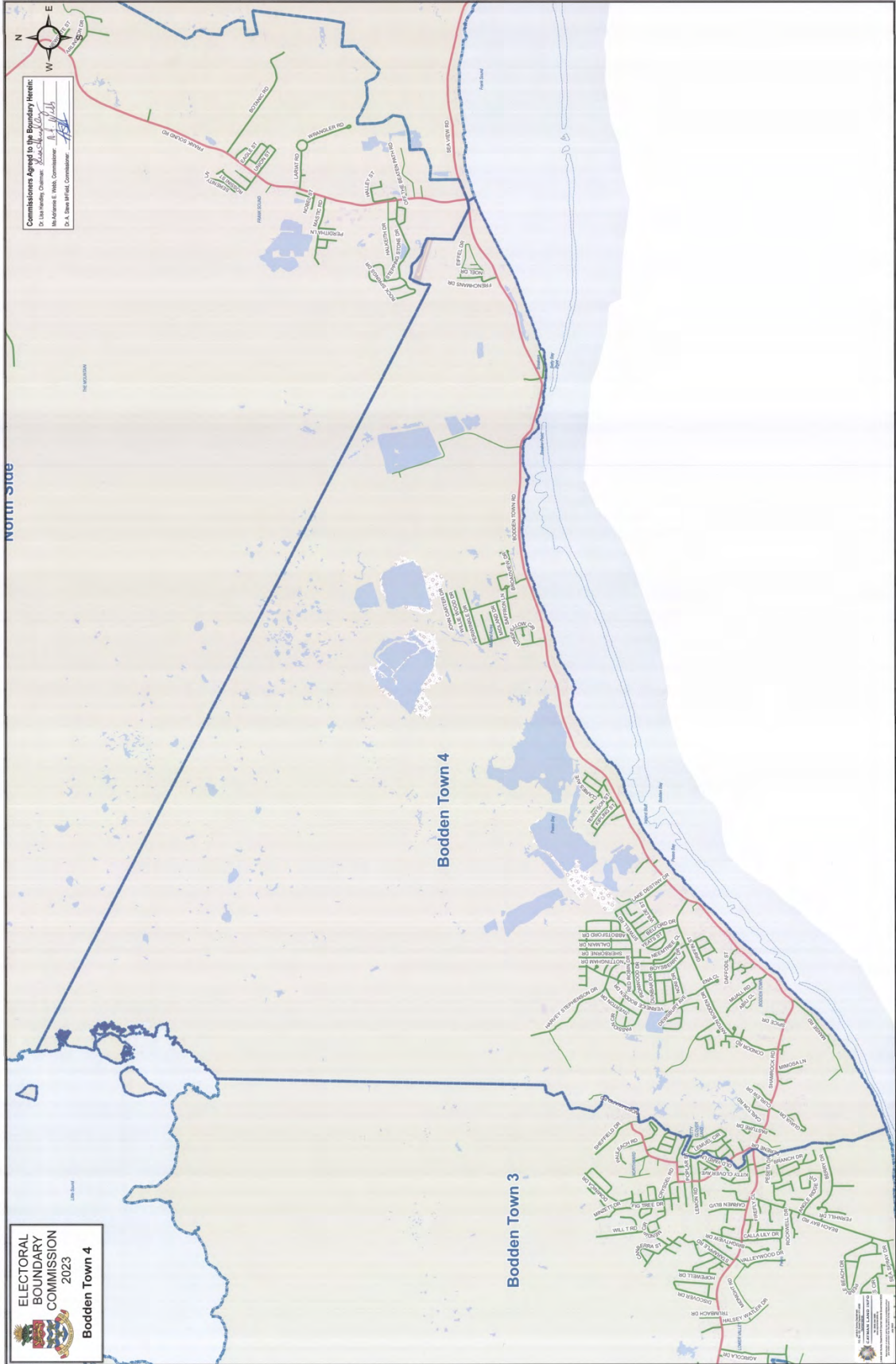
Copyright © 2023
 All Rights Reserved
 This map is the property of the Electoral Boundary Commission and is not to be reproduced without the written consent of the Commission.

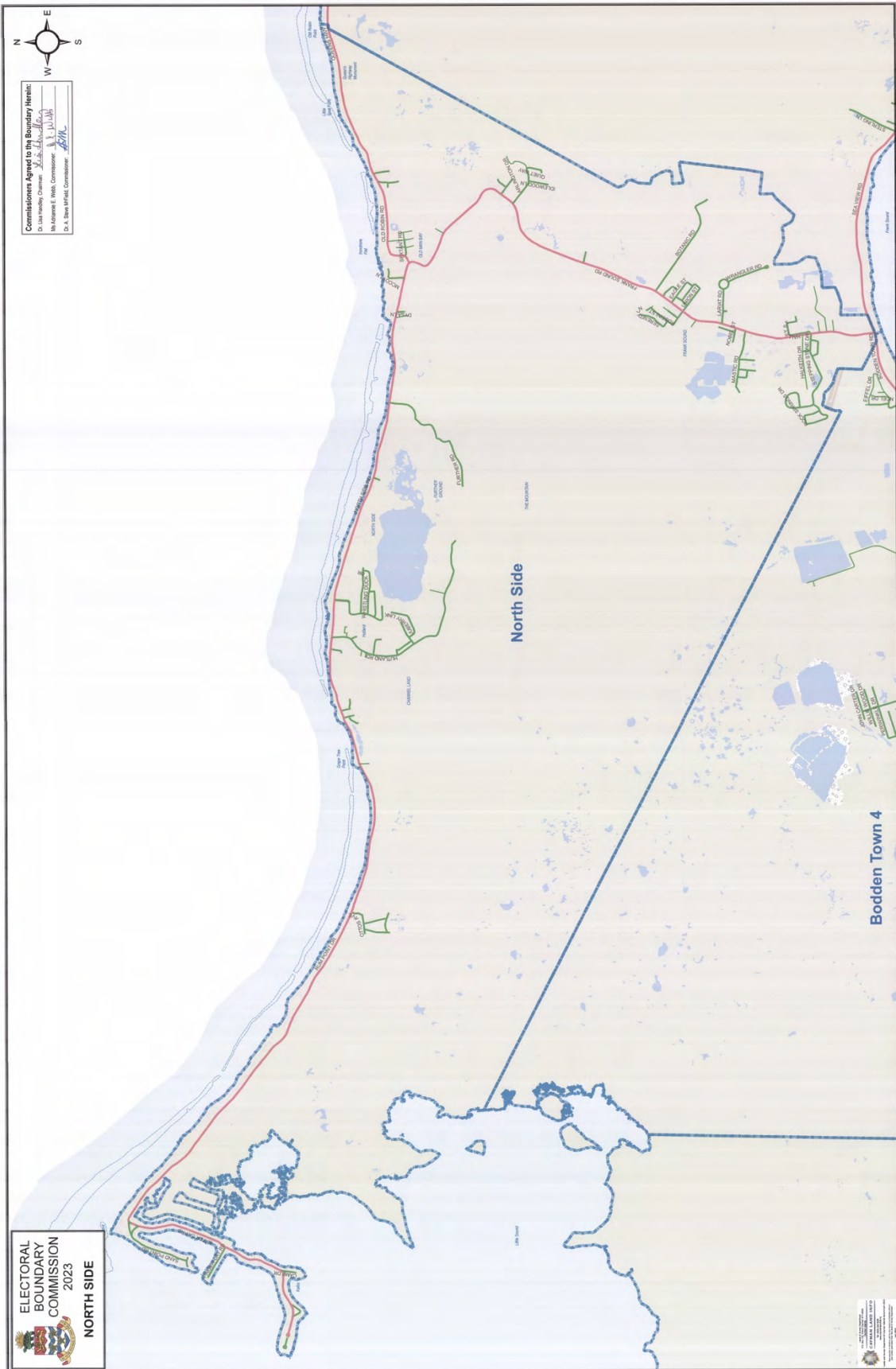












Commissioners Agreed to the Boundary Herein:
 Dr. Lisa-Helmy Osman, Chairman
 Mr. Lawrence E. Webb, Commissioner
 Dr. A. Steve Wright, Commissioner



**ELECTORAL
 BOUNDARY
 COMMISSION
 2023**
Cayman Brac 1

THE ELECTORAL BOUNDARIES SHOWN ON THIS MAP ARE THE RESULT OF A PUBLIC HEARING HELD ON 14th FEBRUARY 2023 AT THE GOVERNMENT HOUSE, GEORGETOWN, CAYMAN ISLANDS. THE BOUNDARIES SHOWN ON THIS MAP ARE THE RESULT OF A PUBLIC HEARING HELD ON 14th FEBRUARY 2023 AT THE GOVERNMENT HOUSE, GEORGETOWN, CAYMAN ISLANDS.



Commissioners Agree to the Boundary Herein:
 D. L. Williams, Chairman
 M. Williams, E. Hill, Commissioner
 D. A. Green, E. Hill, Commissioner

ELECTORAL BOUNDARY COMMISSION 2023
 Cayman Brac 2 & Little Cayman

Page left blank intentionally

SCHEDULE D (1)

Page left blank intentionally

SCHEDULE D1:

Electoral Constituency Boundaries - Alternative Bodden Town Written specifications

NOTE: All co-ordinate grid references are related to the Lands & Survey defined national mapping grid. All boundaries along roads and watercourses are along the centreline of the feature. All other boundaries are to existing parcel boundaries as at July 2023 with junction points identified within the national grid coordinate system for The Cayman Islands. (Accuracy of coordinates to +/- 2 ft)

- ▣ West Bay 1
- ▣ West Bay 2
- ▣ West Bay 3
- ▣ West Bay 4
- ▣ George Town 1
- ▣ George Town 2
- ▣ George Town 3
- ▣ George Town 4
- ▣ George Town 5
- ▣ George Town 6
- ▣ George Town 7
- ▣ Bodden Town 1
- ▣ Bodden Town 2
- ▣ Bodden Town 3
- ▣ Bodden Town 4
- ▣ Bodden Town 5
- ▣ North Side
- ▣ East End
- ▣ Cayman Brac 1
- ▣ Cayman Brac 2 & Little Cayman

Bodden Town 1 (Alternative)

Extent Description

All that area of Grand Cayman which lies to the left and within the area defined by a boundary line having a starting point at the northern shoreline Mean High Water mark at a point 7000508 ft N, 1532131 ft E being the northeast corner of Block 24C Parcel 62; thence southerly following the eastern boundary of same parcel to its junction of same parcel; thence following the east boundary of same parcel to its junction with Block 27B Parcel 112 at a point 6996645 ft N, 1533490 ft E; thence continuing along the eastern boundary of Block 24C Parcel 62 to a point 6995907 ft N, 1533962 ft E at the north corner of Block 27E Parcel 263; thence southerly and easterly along the southern boundary of Block 27E Parcel 139 to the northeast corner of Block 27E Parcel 216; thence southerly and passing through the southeast corner of Block 27E Parcel 216 to the centerline of Colby Drive; thence following Colby Drive easterly to the next boundary corner and the southwest corner Block 27E Parcel 40; thence northerly along the east boundary of Block 27E Parcel 139 and Block 27D Parcel 212 to the northeast corner of same parcel to a point 6996082 ft N, 1535167 ft E on the southern side of Nathan Merren Drive; thence following the southern boundary of Block 27D Parcels 213 through 217, 175 through 177 and 30, to the south corner of Block 27D Parcel 30 onto the centerline of Moonbeam Drive; thence continuing along Moonbeam Drive in a northeasterly direction to a point 6996132 ft N, 1536131 ft E; thence in a southerly and easterly direction following the boundary of Block 27E Parcel 26 to a point 6995968 ft N, 1536289 ft E on the western boundary on Block 27D Parcel 24; thence southwesterly along same parcel boundary to the southwest corner of Block 27D Parcel 496; thence following the same parcel boundary around its southern boundary to its intersection with the centerline of Hirst Road at a point 6995665 ft N, 1536631 ft E; thence southerly along Hirst Road to its intersection with Jay Hubert Drive; thence northeasterly along the southeastern boundary of Block 27D Parcel 472 to a point 6996425 ft N, 1537371 ft E at its northeast corner; thence easterly along the southern boundaries of Block 27D Parcels 305 and 363 to the eastern corner of Block 27D Parcel 333 at a point 6996300 ft N, 1538335 ft E on the southern boundary of Block 27D Parcel 513; thence following the boundary around same parcel to its intersection with Block 31A Parcel 28 on its southern boundary; thence following its southern and western boundary around same parcel, and continuing northerly along the west boundary of Block 30A Parcel 7 to the northern coastline at a point 7002863 ft N, 1539136 ft E.

Bodden Town 2 (Alternative)

Extent Description

All that area of Grand Cayman which lies to the right and within the area defined by a boundary line having a starting point at the southern shoreline Mean High Water mark at a point being the southeast corner of Block 28E Parcel 158 at 6990786 ft N, 1533323 ft E; thence north along the eastern boundary of same parcel to a point on Shamrock Road at 6991712 ft N, 1533310 ft E; thence southwest along Shamrock Road to its junction with Spotts Newlands Road 6991672 ft N, 1533190 ft E; thence north along Spotts Newlands Road to its cross-road junction with Raven Avenue, Mockingbird Crescent and Chime Street at 6993388 ft N, 1532836 ft E; thence continuing north along Chime Street to a point at 6994359 ft N, 1532915 ft E intersecting Rex Crighton Boulevard; thence north to the northwest corner of Block 27E Parcel 5 at a point 6995482 ft N, 1532848 ft E; thence along the northern boundary of Block 27E Parcels 5 and southern boundary of Block 24C Parcel 62 to a point 6995907 ft N, 1533962 ft E; thence southerly and easterly along the southern boundary of Block 27E Parcel 139 to the northeast corner of Block 27E Parcel 216; thence southerly and passing through the southeast corner of Block 27E Parcel 216 to the centerline of Colby Drive; thence following Colby Drive easterly to the next boundary corner and the southwest corner Block 27E Parcel 40; thence northerly along the east boundary of Block 27E Parcel 139 and Block 27D Parcel 212 to the northeast corner of same parcel to a point 6996082 ft N, 1535167 ft E on the southern side of Nathan Merren Drive; thence following the southern boundary of Block 27D Parcels 213 through 217, 175 through 177 and 30, to the south corner of Block 27D Parcel 30 onto the centerline of Moonbeam Drive; thence continuing along Moonbeam Drive in a northeasterly direction to a point 6996132 ft N, 1536131 ft E; thence in a southerly and easterly direction following the boundary of Block 27E Parcel 26 to a point 6995968 ft N, 1536289 ft E on the western boundary on Block 27D Parcel 24; thence southwesterly along same parcel boundary to the southwest corner of Block 27D Parcel 496; thence following the same parcel boundary around its southern boundary to its intersection with the centerline of Hirst Road at a point 6995665 ft N, 1536631 ft E; thence southerly along Hirst Road, to its intersection with Shamrock Road and Pedro Castle Road at a point 6991044 ft N, 1537759 ft E; thence easterly along the centerline of Shamrock Road to the north corner of Block 28C Parcel 50 at a point 6991908 ft N, 1538584 ft E; thence in a southeasterly direction along the east boundary of same parcel to its east corner; thence in a westerly and southerly direction along the west boundary of Block 32B Parcel 501 continuing on along the south boundary of Block 32E Parcels 502, 132 through 134 at a point 6991102 ft N, 1540017 ft E; thence southerly along the boundary of Block 32B Parcel 173REM3 to its junction with Block 32E Parcel 89; thence easterly along the northern boundary of same parcel; thence southerly along the eastern boundary of same parcel, continuing southeasterly to a point 6988951 ft N, 1540805 ft E on the boundary of the quarry; thence southerly to the bluff coastline at a point 6987896 ft N, 1540475 ft E on the south boundary of Block 32E Parcel 44.

Bodden Town 3 (Alternative)

Extent Description

All that area of Grand Cayman which lies to the left and within the area defined by a boundary line having a starting point at the northern shoreline Mean High Water mark at point 7002863 ft N, 1539136 ft E; thence southerly along the west boundary of Block 30A Parcel 7, Block 31A Parcel 28 and 130 continuing along the east and south boundary of Block 27D Parcel 513 to a point 6996300 ft N, 1538335 ft E, to the eastern corner of Block 27D Parcel 333; thence westerly along the southern boundaries of Block 27D Parcels 363 and 305 to a point 6996425 ft N, 1537371 ft E at the northeast corner of Block 27D Parcel 472; thence southwesterly along the eastern boundary of same parcel to its intersection with the Hirst Road at a point 6995450 ft N, 1536771 ft E; thence southerly along Hirst Road, to its intersection with Shamrock Road and Pedro Castle Road at a point 6991044 ft N, 1537759 ft E; thence easterly along the centerline of Shamrock Road to the north corner of Block 28C Parcel 50 at a point 6991908 ft N, 1538584 ft E; thence in a southeasterly direction along the east boundary of same parcel to its east corner; thence in a westerly and southerly direction along the west boundary of Block 32B Parcel 501 continuing on along the south boundaries of Block 32E Parcels 502, 132 through 134 at a point 6991102 ft N, 1540017 ft E; thence southerly along the boundary of Block 32B Parcel 173REM3 to its junction with Block 32E Parcel 89; thence easterly along the northern boundary of same parcel; thence southerly along the eastern boundary of same parcel, continuing southeasterly to a point 6988951 ft N, 1540805 ft E on the boundary of the quarry; thence southerly to the Pedro bluff coastline at a point 6987896 ft N, 1540475 ft E on the south boundary of Block 32E Parcel 44; thence easterly along the Pedro bluff coastline approximately 1,600 ft east to the southeast corner of Block 32E Parcel 21, at point 6987575 ft N, 1542041 ft E; thence northerly along the eastern boundaries of Block 32E Parcel 21, Block 32D Parcel 297 and 298 to a point 6991231 ft N, 1542709 ft E at the northeast corner of Block 32D Parcel 298; thence easterly along the north boundaries of Block 32D Parcels 355, 310 and 315 to its northeast corner; thence northerly along the east boundary of Block 32D Parcel 317 and easterly along the southern boundaries of Block 32D Parcels 338 through 344 to the southwest corner of Block 38B Parcel 164REM5; thence following the western boundary of same parcel and Block 38B Parcels 490, 452 and 495 in a northerly direction to its intersection with the centerline of Valley Drive at a point 6992370 ft N, 1545376 ft E; thence easterly along the south boundaries of Block 32C Parcels 351 and 352; thence northerly the eastern boundaries of Block 32C Parcels 352 through 356 to its intersection with Shamrock Road at a point 6992752 ft N, 1545782 ft E; thence westerly along the centerline of Shamrock Road to a point at the south corner of Block 32C Parcel 247; thence along the east and north boundary of same parcel to a point 6993215 ft N, 1544523 ft E at the northwest corner of same parcel; thence in a straight line in a northeasterly direction to the northwest corner of Block 32C Parcel 258; thence following the southern and eastern boundary around Block 32C Parcel 14 to the east corner of same parcel at a point 6994515 ft N, 1545546 ft E; thence along the south and

east boundaries in a easterly and northerly direction to the west corner of Block 37E Parcel 152 at a point 6995125 ft N, 1545717 ft E; thence easterly to the west corner of Block 37E Parcel 65; thence northerly in a straight line crossing Hudson Drive to the southeast corner of Block 37E Parcel 242; thence westerly in a straight line the southwest corner Block 37E Parcel 271; thence northerly along the west boundaries of Block 37E Parcels 271, 245, 246, 247 and easterly along the north boundaries of Block 37E Parcels 247 through 249 to the north corner of Block 37E Parcel 249; thence weaving in a northerly direction along the east boundaries of Block 37E 339, 207, 206, 205, 338, 337 and 203 to the north corner of Block 37A Parcel 203; thence continuing in a northerly direction along the west boundaries of Block 37E Parcels 220 through 223, 210REM1, Block 36A Parcels 3 and 12 at a point 7010549 ft N, 1545912 ft E on the northern tropical mangrove shoreline of Block 36A Parcel 12.

Bodden Town 4 (Alternative)

Extent Description

All that area of Grand Cayman which lies to the right and within the area defined by a boundary line having a starting point on the southern Pedro bluff coastline, being the southeast corner of Block 32E Parcel 21 at point 6987575 ft N, 1542041 ft E; thence northerly along the eastern boundaries of Block 32E Parcel 21, Block 32D Parcel 297 and 298 to a point 6991231 ft N, 1542709 ft E at the northeast corner of Block 32D Parcel 298; thence easterly along the north boundaries of Block 32D Parcels 355, 310 and 315 to its northeast corner; thence northerly along the east boundary of Block 32D Parcel 317 and easterly along the southern boundaries of Block 32D Parcels 338 through 344 to the southwest corner of Block 38B Parcel 164REM5; thence following the western boundary of same parcel and Block 38B Parcels 490, 452 and 495 in a northerly direction to its intersection with the centerline of Valley Drive at a point 6992370 ft N, 1545376 ft E; thence easterly along the south boundaries of Block 32C Parcels 351 and 352; thence northerly the eastern boundaries of Block 32C Parcels 352 through 356 to its intersection with Shamrock Road at a point 6992752 ft N, 1545782 ft E; thence westerly along the centerline of Shamrock Road to a point at the south corner of Block 32C Parcel 247; thence along the east and north boundary of same parcel to a point 6993215 ft N, 1544523 ft E at the northwest corner of same parcel; thence in a straight line in a northeasterly direction to the northwest corner of Block 32C Parcel 258; thence following the southern and eastern boundary around Block 32C Parcel 14 to the east corner of same parcel at a point 6994515 ft N, 1545546 ft E; thence along the south and east boundaries in a easterly and northerly direction to the west corner of Block 37E Parcel 152 at a point 6995125 ft N, 1545717 ft E; thence easterly to the west corner of Block 37E Parcel 65; thence northerly in a straight line crossing Hudson Drive to the southeast corner of Block 37E Parcel 242; thence westerly in a straight line the southwest corner Block 37E Parcel 271; thence northerly along the west boundaries of Block 37E Parcels 271, 245, 246, 247 and easterly along the north boundaries of Block 37E Parcels 247 through 249 to the north corner of Block 37E Parcel 249; thence weaving in a northerly direction along the east boundaries of Block 37E 339, 207, 206, 205, 338, 337 and 203 to the north corner of Block 37A Parcel 203; thence continuing in a northerly direction along the west boundaries of Block 37E Parcels 220 through 223, 210REM1, Block 36A Parcels 3 and 12 at a point 7010549 ft N, 1545912 ft E on the northern tropical mangrove shoreline of Block 36A Parcel 12; thence easterly along the northern tropical mangrove shoreline to a point 7009155 ft N, 1549967 ft E on the northwest corner of Block 36A Parcel 7; thence in a southerly direction along the southeastern boundary of Block 36A Parcel 6 to its intersection with Block 37A Parcel 184; thence following the eastern boundary of same parcel to its intersection with the northern boundary of Block 37A Parcel 40; thence in an easterly and southerly direction following the eastern boundary of same parcel to its intersection with Christiana Forbes Drive, crossing same road and continuing along the eastern boundary of same parcel; thence continuing southerly along the eastern boundary of Block 38C Parcel 38, 147, 148 and 74, to a point 6992285 ft N, 1550892 ft E on the centerline of Condor Road; thence following Condor Road southerly to its intersection with Shamrock Road and crossing

it to the intersection with Hillside Court at a point 6991603 ft N, 1550854 ft E; thence southerly through Block 38C Parcel 127 to its southeast corner and continuing along the eastern boundaries of Block 38D Parcels 9, 54, 20, 117; the intersection with Block 38D Parcel 86; thence in a westerly direction along the southern boundary of Block 38D Parcel 117 to its intersection with Block 38D Parcel 67; thence southeasterly along the west boundary of Block 38D Parcel 118 to a point 6989240 ft N, 1550206 ft E on the southern coastline, just south of Manse Road.

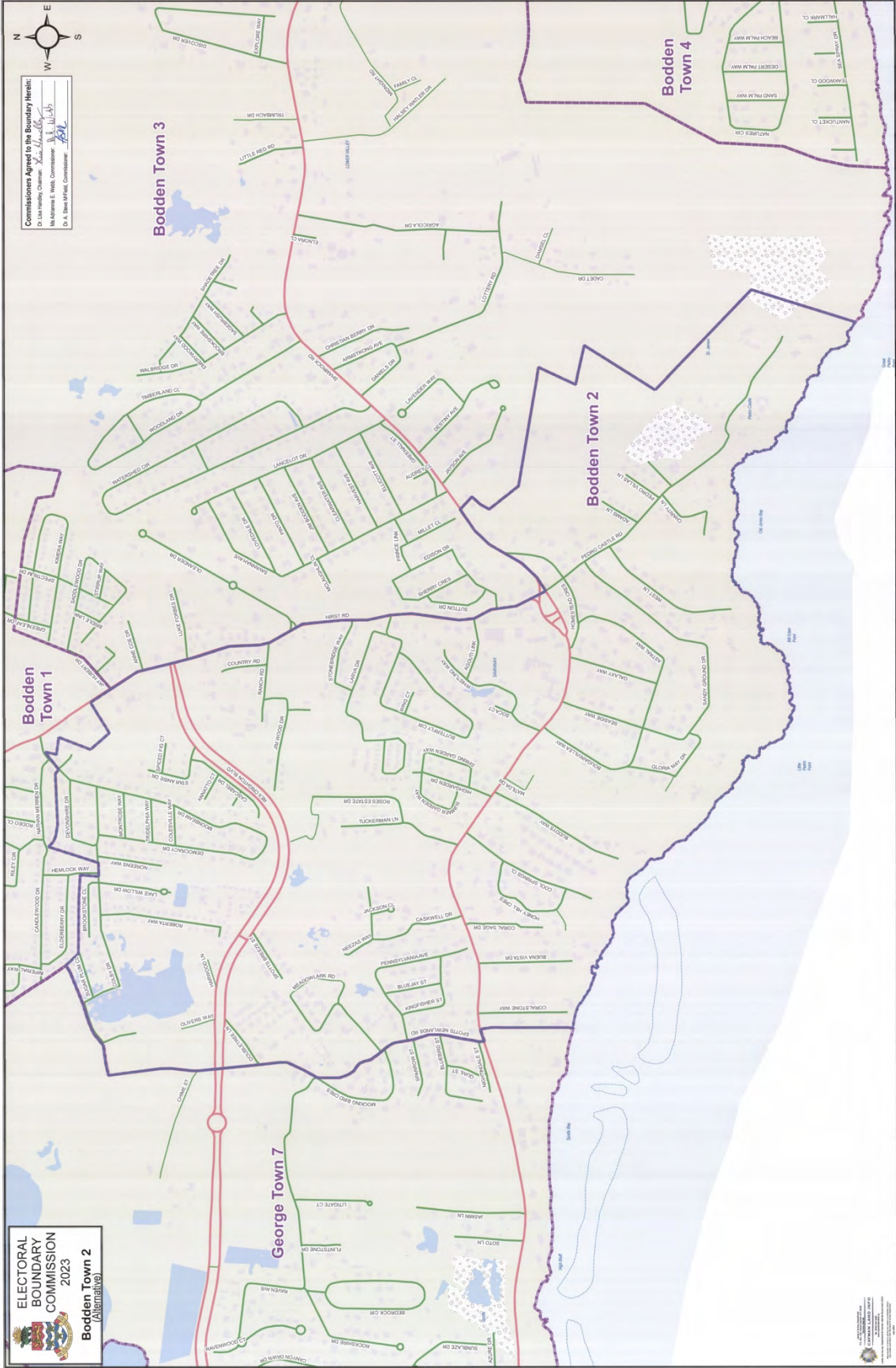
Bodden Town 5 (Alternative)

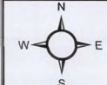
Extent Description

All that area of Grand Cayman which lies to the left and within the area defined by a boundary line having a starting point 7009155 ft N, 1549967 ft E on the northwest corner of Block 36A Parcel 7; thence in a southerly direction along the southeastern boundary of Block 36A Parcel 6 to its intersection with Block 37A Parcel 184; thence following the eastern boundary of same parcel to its intersection with the northern boundary of Block 37A Parcel 40; thence in an easterly and southerly direction following the eastern boundary of same parcel to its intersection with Christiana Forbes Drive, crossing same road and continuing along the eastern boundary of same parcel; thence continuing southerly along the eastern boundary of Block 38C Parcel 38, 147, 148 and 74, to a point 6992285 ft N, 1550892 ft E on the centerline of Condor Road; thence following Condor Road southerly to its intersection with Shamrock Road and crossing it to the intersection with Hillside Court at a point 6991603 ft N, 1550854 ft E; thence southerly through Block 38C Parcel 127 to its southeast corner and continuing along the eastern boundaries of Block 38D Parcels 9, 54, 20, 117; the intersection with Block 38D Parcel 86; thence in a westerly direction along the southern boundary of Block 38D Parcel 117 to its intersection with Block 38D Parcel 67; thence southeasterly along the west boundary of Block 38D Parcel 118 to a point 6989240 ft N, 1550206 ft E on the southern coastline, just south of Manse Road; thence in a northeasterly and easterly direction along the shoreline to a point 7001121 ft N, 1577316 ft E, being the southwest boundary corner of Block 59A Parcel 236 containing the public Jetty into Frank Sound; thence north-westerly to the northwest corner of the same parcel continuing to a point 7001329 ft N, 1577203 ft E on the centreline of Bodden Town Road; thence westerly along the centreline of Bodden Town Road to a point 7001295 ft N, 1576968 ft E; thence in a north-westerly direction in an undefined straight line to a point 7001782 ft N, 1576014 ft E on the eastern boundary of Block 55A Parcel 73REM2; thence northerly, north-easterly and southerly along and around same parcel to a point 7002498 ft N, 1574617 ft E on its western boundary; thence continuing along the previous straight line across the tropical mangrove forest interior to a point 7014769 ft N, 1550814 ft E on the northeast shoreline of Little Sound, being on the western boundary of Block 34A Parcel 5.

SCHEDULE D (2)

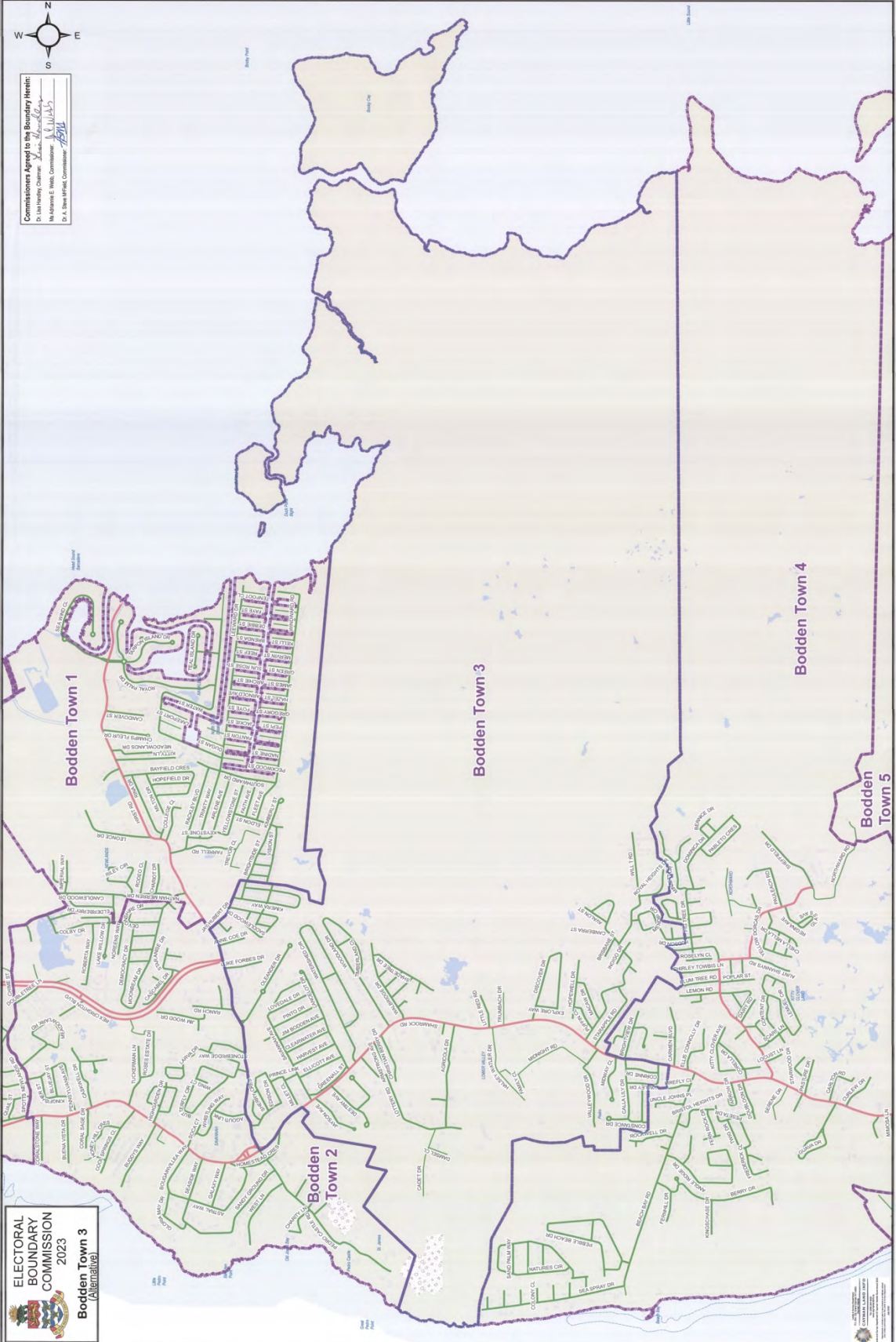
Page left blank intentionally

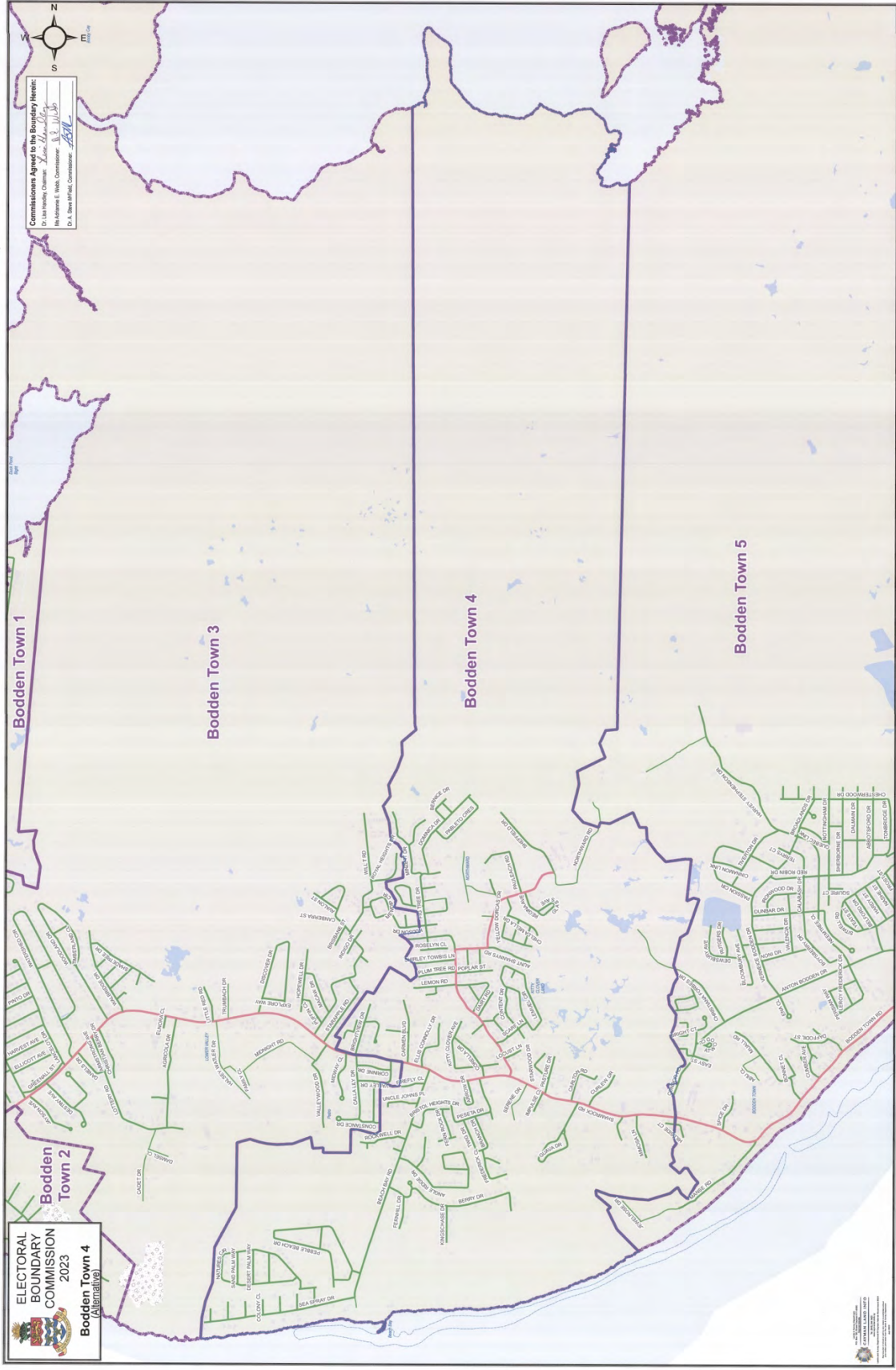




Commissioners Agreed to the Boundary Herein:
D. J. Van Hise, Chairman
M. Johnson, E. West, Commissioner
D. A. Stone, At-Large, Commissioner

**ELECTORAL
BOUNDARY
COMMISSION
2023**
Bodden Town 3
(Alternative)





Commissioners Agreed to the Boundary Herein:
 D. L. Williams, Commissioner
 M. J. Williams, Commissioner
 D. A. Jones, Commissioner

ELECTORAL BOUNDARY COMMISSION 2023
Bodden Town 4 (Alternative)

